



# Northampton County, VA - Road Name Roster

| Name              | Route | Low   | High  | Map | Name              | Route | Low   | High  | Map | Name              | Route | Low   | High  | Map | Name          | Route | Low   | High  | Map | Name               | Route | Low   | High  | Map |                     |  |       |       |    |
|-------------------|-------|-------|-------|-----|-------------------|-------|-------|-------|-----|-------------------|-------|-------|-------|-----|---------------|-------|-------|-------|-----|--------------------|-------|-------|-------|-----|---------------------|--|-------|-------|----|
| GWYNN CT          |       | 3158  | 3199  | 65  | HONEYSUCKLE LN    |       | 22451 | 22500 | 65  | JUNIFER LN        |       | 8338  | 8377  | 17  | LANKFORD HWY  | 13    | 25501 | 25502 | 75  | MARKET PL          |       | 500   | 599   | 69  | NATHAN HALE RD      |  | 3206  | 3265  | 6  |
| H                 |       |       |       |     | HONEYSUCKLE LN    |       | 23000 | 23121 | 65  | JUSTIN LN         |       | 3471  | 3498  | 80  | LANKFORD HWY  | 13    | 26000 | 26531 | 75  | MARSH LN           |       | 12110 | 12218 | 11  | NATHAN LN           |  | 5144  | 5315  | 75 |
| HADLOCK LN        |       | 11300 | 11372 | 10  | HOPPER LN         |       | 3285  | 3477  | 46  | JUSTIN LN         |       | 4000  | 4041  | 80  | LANKFORD HWY  | 13    | 27000 | 27504 | 75  | MARSH LN           |       | 12219 | 12431 | 15  | NECTARINE ST        |  | 1     | 50    | 64 |
| HADLOCK RD        | 1042  | 3499  | 3500  | 7   | HORSE ISLAND WAY  |       | 5125  | 5174  | 16  | K                 |       |       |       |     | LANKFORD HWY  | 13    | 27504 | 27505 | 80  | MARSHALL LN        |       | 4244  | 4278  | 11  | NECTARINE ST        |  | 100   | 150   | 64 |
| HADLOCK RD        | 1042  | 4000  | 4001  | 7   | HORTENSE LN       |       | 5034  | 5246  | 75  | KARENS LN         |       | 22184 | 22309 | 64  | LANKFORD HWY  | 13    | 28000 | 28500 | 80  | MARTINS LANDING RD | 646   | 5036  | 5514  | 80  | NECTARINE ST        |  | 300   | 350   | 64 |
| HADLOCK RD        | 1042  | 4001  | 4072  | 11  | HOSPITAL AVE      | 681   | 9399  | 9648  | 14  | KATES DR          |       | 8039  | 8218  | 25  | LANKFORD HWY  | 13    | 29000 | 29500 | 80  | MARTINS LANDING RD | 646   | 5514  | 5515  | 81  | NECTARINE ST        |  | 400   | 450   | 64 |
| HADLOCK RD        | 1042  | 4073  | 4265  | 10  | HOUSTON ST        | 1023  | 12153 | 12332 | 7   | KATHERINE LN      |       | 4464  | 4493  | 59  | LANKFORD HWY  | 13    | 29500 | 29501 | 84  | MARTINS LANDING RD | 646   | 6000  | 6011  | 81  | NECTARINE ST        |  | 500   | 550   | 64 |
| HALLETT CIR       |       | 4481  | 4500  | 88  | HUNGARS BEACH RD  |       | 14250 | 14505 | 39  | KATHERINE LN      |       | 5000  | 5023  | 59  | LANKFORD HWY  | 13    | 30000 | 30500 | 84  | MARTINS SIDING LN  | 1702  | 7059  | 7191  | 40  | NECTARINE ST        |  | 600   | 650   | 64 |
| HALLETT CIR       |       | 5000  | 5625  | 88  | HUNGARS BEACH RD  |       | 15000 | 15044 | 39  | KELLAM DR         | 686   | 7127  | 7290  | 12  | LANKFORD HWY  | 13    | 31000 | 31509 | 84  | MARTZ CT           |       | 1     | 6     | 69  | NELLIE STEVENS CT   |  | 1     | 10    | 69 |
| HALLIDON DR       | 710   | 7261  | 7577  | 13  | HUNGARS PT        |       | 10329 | 10542 | 24  | KELLY COVE RD     | 702   | 7028  | 7187  | 9   | LANKFORD HWY  | 13    | 31509 | 31510 | 88  | MARTZ CT           |       | 7     | 10    | 64  | NEWMAN LN           |  | 5240  | 5328  | 53 |
| HAMPTON CT        |       | 11278 | 11331 | 25  | HUNGARS PT        |       | 11000 | 11114 | 24  | KENDALL CT        |       | 22060 | 22102 | 65  | LANKFORD HWY  | 13    | 32000 | 32522 | 88  | MASDEN GUT LN      |       | 4455  | 4534  | 32  | NICKEL LN           |  | 11282 | 11297 | 25 |
| HAPPY UNION DR    | 692   | 8026  | 8056  | 9   | HUNTERS LN        |       | 5144  | 5213  | 59  | KENDALL GROVE RD  | 674   | 5300  | 5301  | 40  | LANKFORD HWY  | 13    | 33000 | 33503 | 88  | MASDEN GUT LN      |       | 5000  | 5054  | 32  | NICKLAUS DR         |  | 100   | 355   | 69 |
| HAPPY UNION DR    | 692   | 8057  | 8324  | 13  | HUNTINGTON LN     |       | 20084 | 20441 | 58  | KENDALL GROVE RD  | 674   | 5301  | 5657  | 39  | LANKFORD HWY  | 13    | 33503 | 33504 | 91  | MASON AVE          |       | 1     | 50    | 64  | NICKNICK LN         |  | 21241 | 21272 | 59 |
| HAPPY UNION DR    | 692   | 8325  | 8659  | 9   | HUNTINGTON RD     | 1310  | 21200 | 21285 | 59  | KENDALL GROVE RD  | 674   | 6000  | 6378  | 40  | LANKFORD HWY  | 13    | 32000 | 32522 | 88  | MASON AVE          |       | 100   | 150   | 64  | NORTHVIEW CT        |  | 2312  | 2448  | 5  |
| HAPPY UNION DR    | 692   | 8659  | 8660  | 10  | I                 |       |       |       |     | KILLMONS POINT RD |       | 5480  | 5507  | 4   | LANKFORD HWY  | 13    | 33000 | 33503 | 88  | MASON AVE          |       | 200   | 250   | 64  | NOTTINGHAM LN       |  | 4104  | 4273  | 59 |
| HAPPY UNION DR    | 692   | 9000  | 9192  | 10  | IDA B WELLS RD    |       | 3116  | 3182  | 6   | KILLMONS POINT RD |       | 5507  | 5508  | 5   | LANKFORD HWY  | 13    | 31000 | 31509 | 84  | MASON AVE          |       | 300   | 350   | 64  | NOTTINGHAM RIDGE LN |  | 28184 | 28513 | 79 |
| HARBOR AVE        |       | 100   | 150   | 64  | INDIAN VILLAGE RD | 662   | 7221  | 7480  | 47  | KILLMONS POINT RD |       | 6000  | 6150  | 5   | LANKFORD HWY  | 13    | 32000 | 32522 | 88  | MASON AVE          |       | 400   | 450   | 64  | NU LN               |  | 19331 | 19469 | 53 |
| HARBOR AVE        |       | 200   | 250   | 64  | INDIAN WALK LN    | 632   | 6127  | 6477  | 54  | KING CT           |       | 4463  | 4488  | 12  | LANKFORD HWY  | 13    | 33000 | 33503 | 88  | MASON AVE          |       | 500   | 560   | 64  | NURSERY LN          |  | 5103  | 5175  | 10 |
| HARBOR AVE        |       | 300   | 350   | 64  | INDIANTOWN RD     | 631   | 6146  | 6528  | 47  | KINGS BAY DR      |       | 1     | 30    | 64  | LANKFORD HWY  | 13    | 33503 | 33504 | 91  | MASON AVE          |       | 600   | 665   | 64  | O                   |  |       |       |    |
| HARBOR AVE        |       | 400   | 450   | 64  | INDIANTOWN RD     | 631   | 7000  | 7399  | 47  | KINGS COVE CT     |       | 22159 | 22237 | 65  | LANKFORD HWY  | 13    | 32000 | 32522 | 88  | MASON AVE          |       | 7336  | 7537  | 13  | OAK CT              |  | 12172 | 12219 | 11 |
| HARBOR AVE        |       | 500   | 550   | 64  | INKBERRY CT       |       | 1     | 10    | 69  | KINGS CREEK PKWY  | 1320  | 22184 | 22253 | 65  | LANKFORD HWY  | 13    | 31000 | 31509 | 84  | MASON FARM RD      |       | 7538  | 7632  | 14  | OAK GROVE RD        |  | 14125 | 14587 | 39 |
| HARBOUR LN        |       | 14274 | 14512 | 39  | ISLAND VIEW LN    |       | 5408  | 5499  | 65  | KINGS CT          |       | 1     | 36    | 64  | MASON FARM RD |       | 7538  | 7632  | 14  | OAK GROVE RD       |       | 15000 | 15190 | 39  |                     |  |       |       |    |
| HARBOUR LN        |       | 15000 | 15087 | 39  | ISLAND VIEW LN    |       | 5499  | 5500  | 66  | KINGS LN          |       | 18426 | 18500 | 53  | MATTASIPY DR  | 707   | 6009  | 6426  | 5   | OAK TREE CT        |       | 9315  | 9340  | 6   |                     |  |       |       |    |
| HARE VALLEY CT    |       | 6016  | 6033  | 14  | ISLAND VIEW LN    |       | 6000  | 6179  | 66  | KINGS LN          |       | 19000 | 19080 | 53  | MATTAWOMAN RD |       | 14324 | 14444 | 39  | OAK TREE CT        |       | 9315  | 9340  | 6   |                     |  |       |       |    |
| HARE VALLEY DR    | 688   | 10054 | 10435 | 14  | J                 |       |       |       |     | KIPTOPEKE DR      | 704   | 3290  | 3497  | 84  | MATTAWOMAN RD |       | 14324 | 14444 | 39  | OAKLAND DR         | 604   | 11363 | 11532 | 10  |                     |  |       |       |    |
| HARE VALLEY TR    |       | 10152 | 10260 | 14  | JACKIE DR         |       | 5113  | 5306  | 53  | KIPTOPEKE DR      | 704   | 3498  | 3553  | 80  | MATTAWOMAN RD |       | 14324 | 14444 | 39  | OAKLAND DR         | 604   | 11532 | 11533 | 11  |                     |  |       |       |    |
| HARMANSON LN      |       | 11168 | 11460 | 25  | JACKSON LN        |       | 23036 | 23081 | 65  | KIPTOPEKE DR      | 704   | 4000  | 4327  | 80  | MATTAWOMAN RD |       | 14324 | 14444 | 39  | OAKLAND DR         | 604   | 12000 | 12212 | 11  |                     |  |       |       |    |
| HARMANTOWN RD     | 623   | 5074  | 5519  | 24  | JACKSON ST        |       | 3196  | 3273  | 7   | KIRWAN HALL LN    |       | 2045  | 2238  | 80  | MATTAWOMAN RD |       | 14324 | 14444 | 39  | OAKLAND FARM RD    | 671   | 20031 | 20501 | 59  |                     |  |       |       |    |
| HARMANTOWN RD     | 623   | 5519  | 5520  | 25  | JACKSON ST        |       | 3274  | 3376  | 6   | KMC LN            |       | 4464  | 4542  | 59  | MATTAWOMAN RD |       | 14324 | 14444 | 39  | OAKLAND FARM RD    | 671   | 21000 | 21014 | 59  |                     |  |       |       |    |
| HARMANTOWN RD     | 623   | 6000  | 6502  | 25  | JACOBIA LN        | 682   | 2492  | 2508  | 69  | KMC LN            |       | 5000  | 5041  | 59  | MATTAWOMAN RD |       | 14324 | 14444 | 39  | OAKLAND FARM RD    | 671   | 21000 | 21014 | 59  |                     |  |       |       |    |
| HARMON RD         |       | 11291 | 11353 | 25  | JACOBIA LN        | 682   | 2508  | 2509  | 70  | KNIGHT LN         |       | 4136  | 4182  | 65  | MATTAWOMAN RD |       | 14324 | 14444 | 39  | OBEDIENCE LN       | 661   | 21253 | 21435 | 59  |                     |  |       |       |    |
| HARMONY RD        | 696   | 29027 | 29274 | 80  | JACOBIA LN        | 682   | 3000  | 3512  | 70  | KYLE LN           |       | 16244 | 16368 | 47  | MATTAWOMAN RD |       | 14324 | 14444 | 39  | O'BRIEN CT         |       | 5390  | 5435  | 46  |                     |  |       |       |    |
| HARRIET TUBMAN LN |       | 11293 | 11354 | 6   | JACOBIA LN        | 682   | 4000  | 4046  | 70  | L                 |       |       |       |     | MATTAWOMAN RD |       | 14324 | 14444 | 39  | OCCHOHANNOCK BLVD  | 1211  | 10425 | 10582 | 6   |                     |  |       |       |    |
| HARRINGTON DR     | 673   | 10304 | 10433 | 18  | JACOBUS CREEK RD  | 664   | 12211 | 12754 | 32  | LAKE DR           |       | 27352 | 27516 | 74  | MATTAWOMAN RD |       | 14324 | 14444 | 39  | OCCHOHANNOCK BLVD  | 1211  | 10425 | 10582 | 6   |                     |  |       |       |    |
| HAWK LN           |       | 3428  | 3515  | 24  | JACOBUS CREEK RD  | 664   | 13000 | 13277 | 32  | LAKE DR           |       | 27516 | 27517 | 79  | MATTAWOMAN RD |       | 14324 | 14444 | 39  | OCCHOHANNOCK BLVD  | 1211  | 10425 | 10582 | 6   |                     |  |       |       |    |
| HEATH LN          |       | 13039 | 13323 | 7   | JACOBUS LN        |       | 7172  | 7220  | 14  | LAKE DR           |       | 28000 | 28044 | 79  | MATTAWOMAN RD |       | 14324 | 14444 | 39  | OCCHOHANNOCK BLVD  | 1211  | 10425 | 10582 | 6   |                     |  |       |       |    |
| HELENS WAY        |       | 29385 | 29426 | 80  | JAMES ALLEN DR    | 628   | 7105  | 7273  | 33  | LAKE POINT CT     |       | 1     | 10    | 64  | MATTAWOMAN RD |       | 14324 | 14444 | 39  | OCCHOHANNOCK BLVD  | 1211  | 10425 | 10582 | 6   |                     |  |       |       |    |
| HENDERSON RD      |       | 9056  | 9431  | 17  | JAMES ALLEN DR    | 628   | 7274  | 7657  | 40  | LAKE VIEW CT      |       | 1     | 10    | 64  | MATTAWOMAN RD |       | 14324 | 14444 | 39  | OCCHOHANNOCK BLVD  | 1211  | 10425 | 10582 | 6   |                     |  |       |       |    |
| HENRY LN          |       | 4049  | 4079  | 59  | JAMES CIR         | 670   | 15399 | 15618 | 39  | LANDING RD        |       | 3450  | 3496  | 24  | MATTAWOMAN RD |       | 14324 | 14444 | 39  | OCCHOHANNOCK BLVD  | 1211  | 10425 | 10582 | 6   |                     |  |       |       |    |
| HERITAGE ACRES CT |       | 800   | 849   | 64  | JAMES DOWING DR   |       | 9099  | 9159  | 34  | LANKFORD HWY      | 13    | 2368  | 2714  | 7   | MATTAWOMAN RD |       | 14324 | 14444 | 39  | OCCHOHANNOCK BLVD  | 1211  | 10425 | 10582 | 6   |                     |  |       |       |    |
| HERMITAGE RD      |       | 22169 | 22465 | 64  | JAMES LN          |       | 5364  | 5533  | 8   | LANKFORD HWY      | 13    | 3000  | 3054  | 7   | MATTAWOMAN RD |       | 14324 | 14444 | 39  | OCCHOHANNOCK BLVD  | 1211  | 10425 | 10582 | 6   |                     |  |       |       |    |
| HERON CT          |       | 1     | 6     | 69  | JAMES LN          |       | 5533  | 5534  | 12  | LANKFORD HWY      | 13    | 3055  | 3547  | 6   | MATTAWOMAN RD |       | 14324 | 14444 | 39  | OCCHOHANNOCK BLVD  | 1211  | 10425 | 10582 | 6   |                     |  |       |       |    |
| HERON DR          | 1512  | 11329 | 11681 | 24  | JAMES LN          |       | 6000  | 6347  | 12  | LANKFORD HWY      | 13    | 3547  | 3548  | 10  | MATTAWOMAN RD |       | 14324 | 14444 | 39  | OCCHOHANNOCK BLVD  | 1211  | 10425 | 10582 | 6   |                     |  |       |       |    |
| HERON DR          | 1512  | 11681 | 11682 | 32  | JAMES LN          |       | 6075  | 6140  | 47  | LANKFORD HWY      | 13    | 3999  | 4506  | 10  | MATTAWOMAN RD |       | 14324 | 14444 | 39  | OCCHOHANNOCK BLVD  | 1211  | 10425 | 10582 | 6   |                     |  |       |       |    |
| HERON DR          | 1512  | 12000 | 12251 | 32  | JAMES ST          | 1601  | 6075  | 6140  | 47  | LANKFORD HWY      | 13    | 5000  | 5556  | 10  | MATTAWOMAN RD |       | 14324 | 14444 | 39  | OCCHOHANNOCK BLVD  | 1211  | 10425 | 10582 | 6   |                     |  |       |       |    |
| HERON POINTE DR   |       | 100   | 159   | 69  | JAMES WHARF RD    | 614   | 4306  | 4637  | 9   | LANKFORD HWY      | 13    | 5556  | 5557  | 14  | MATTAWOMAN RD |       | 14324 | 14444 | 39  | OCCHOHANNOCK BLVD  | 1211  | 10425 | 10582 | 6   |                     |  |       |       |    |
| HERON POND LN     |       | 1     | 15    | 69  | JAMES WHARF RD    | 614   | 5000  | 5523  | 9   | LANKFORD HWY      | 13    | 6000  | 6557  | 14  | MATTAWOMAN RD |       | 14324 | 14444 | 39  | OCCHOHANNOCK BLVD  | 1211  | 10425 | 10582 | 6   |                     |  |       |       |    |
| HICKORY LN        |       | 27429 | 27456 | 75  | JAN HALL RD       |       | 5299  | 5645  | 46  | LANKFORD HWY      | 13    | 7000  | 7557  | 14  | MATTAWOMAN RD |       | 14324 | 14444 | 39  | OCCHOHANNOCK BLVD  | 1211  | 10425 | 10582 | 6   |                     |  |       |       |    |
| HIDEAWAY COVE RD  |       | 4467  | 4510  | 12  | JANE PITTMAN ST   |       | 11320 | 11411 | 6   | LANKFORD HWY      | 13    | 7557  | 7558  | 18  | MATTAWOMAN RD |       | 14324 | 14444 | 39  | OCCHOHANNOCK BLVD  | 1211  | 10425 | 10582 | 6   |                     |  |       |       |    |
| HIDEAWAY COVE RD  |       | 5000  | 5251  | 12  | JEFFERSON AVE     |       | 1     | 50    | 64  | LANKFORD HWY      | 13    | 8000  | 8557  | 18  | MATTAWOMAN RD |       | 14324 | 14444 | 39  | OCCHOHANNOCK BLVD  | 1211  | 10425 | 10582 | 6   |                     |  |       |       |    |
| HIDEAWAY LN       |       | 6444  | 6478  | 12  | JEFFERSON AVE     |       | 100   | 150   | 64  | LANKFORD HWY      | 13    | 9001  | 9557  | 18  | MATTAWOMAN RD |       | 14324 | 14444 | 39  | OCCHOHANNOCK BLVD  | 1211  | 10425 | 10582 | 6   |                     |  |       |       |    |
| HIGHLAND CT       |       | 10387 | 10426 | 6   | JEFFERSON AVE     |       | 200   | 250   | 64  | LANKFORD HWY      | 13    | 9557  | 9558  | 26  | MATTAWOMAN RD |       | 14324 | 14444 | 39  | OCCHOHANNOCK BLVD  | 1211  | 10425 | 10582 | 6</ |                     |  |       |       |    |

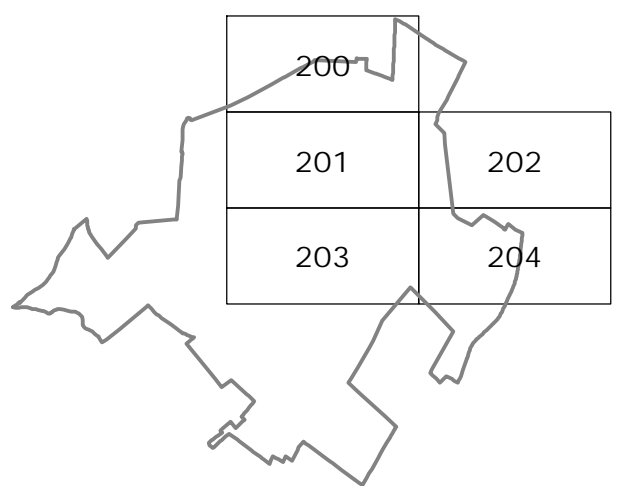
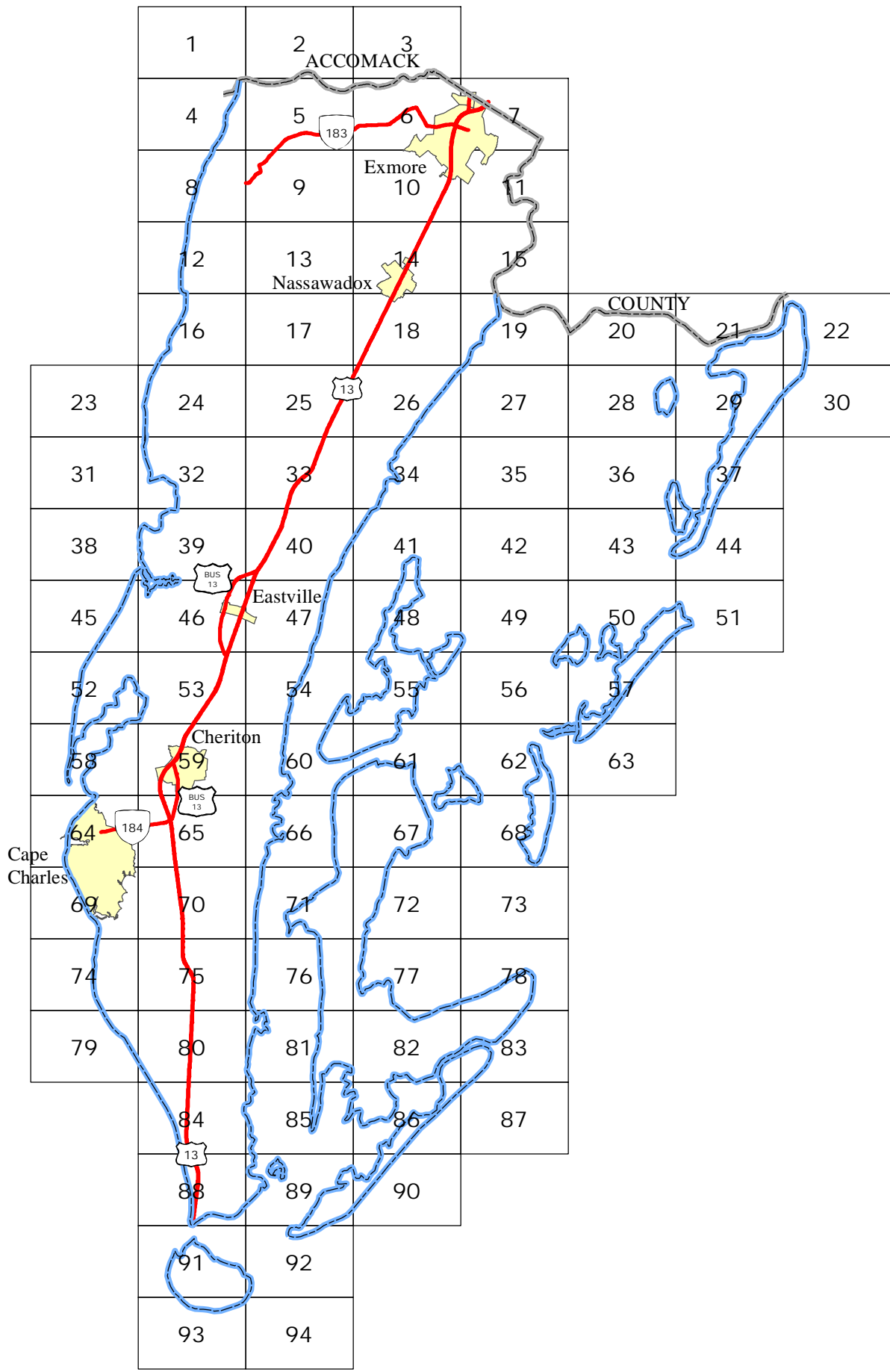
# Northampton County, VA - Road Name Roster

| Name               | Route | Low   | High  | Map | Name                 | Route | Low   | High  | Map | Name                | Route  | Low   | High  | Map  | Name         | Route      | Low   | High  | Map   | Name              | Route         | Low   | High  | Map |                      |              |       |       |       |    |
|--------------------|-------|-------|-------|-----|----------------------|-------|-------|-------|-----|---------------------|--------|-------|-------|------|--------------|------------|-------|-------|-------|-------------------|---------------|-------|-------|-----|----------------------|--------------|-------|-------|-------|----|
| P                  |       |       |       |     | PLANTATION DR        | 643   | 5000  | 5255  | 70  | ROCKEFELLOW LN      | 1602   | 17000 | 17076 | 47   | SEASIDE RD   | 600        | 17523 | 17524 | 54    | SPARROW POINT LN  |               | 3439  | 3502  | 24  | TEXAS AVE            |              | 29500 | 29501 | 84    |    |
| PACIFIC AVE        |       | 3027  | 3070  | 7   | PLEASANT COVE DR     |       | 6139  | 6313  | 5   | ROCKY LN            |        | 6428  | 6469  | 54   | SEASIDE RD   | 600        | 18000 | 18512 | 54    | SPARROW POINT RD  | 657           | 10293 | 10548 | 24  | TEXAS AVE            |              | 30000 | 30246 | 84    |    |
| PALMER DR          |       | 100   | 113   | 64  | PLEASANT PROSPECT LN |       | 1469  | 1503  | 52  | ROGERS DR           | 606    | 9113  | 9631  | 14   | SEASIDE RD   | 600        | 19000 | 19572 | 54    | SPARROW POINT RD  | 657           | 11000 | 11618 | 24  | THE HORNES           |              | 5167  | 5337  | 46    |    |
| PALMER DR          |       | 200   | 580   | 64  | PLEASANT PROSPECT LN |       | 2000  | 2186  | 52  | ROGERS DR           | 606    | 10003 | 10314 | 14   | SEASIDE RD   | 600        | 19572 | 19573 | 60    | SPARROW POINT RD  | 657           | 11618 | 11619 | 32  | THIRD ST             |              | 3257  | 3297  | 7     |    |
| PALMER PL          |       | 100   | 105   | 69  | PLUM ST              |       | 1     | 50    | 64  | ROGUE RD            |        | 22314 | 22472 | 65   | SEASIDE RD   | 600        | 20000 | 20509 | 60    | SPARROW POINT RD  | 657           | 12000 | 12046 | 32  | THIRD ST             |              | 29454 | 29487 | 80    |    |
| PALMER PL          |       | 200   | 207   | 69  | PLUM ST              |       | 100   | 150   | 64  | ROLLING MEADOWS RUN |        | 4251  | 4396  | 9    | SEASIDE RD   | 600        | 21000 | 21343 | 60    | SPECKLES LN       |               | 4297  | 4382  | 32  | THISTLE BRIAR LN     |              | 5123  | 5181  | 32    |    |
| PALMERS LNDG       |       | 1     | 15    | 69  | PLUM ST              |       | 300   | 350   | 64  | ROOKIE LN           |        | 11128 | 11226 | 25   | SEASIDE RD   | 600        | 21424 | 21605 | 60    | SPOON BILL LN     |               | 11245 | 11377 | 24  | THOMPSON LN          |              | 10305 | 10424 | 6     |    |
| PARADISE LN        |       | 8473  | 8499  | 25  | PLUM ST              |       | 400   | 450   | 64  | ROOSEVELT AVE       |        | 11472 | 11501 | 6    | SEASIDE RD   | 600        | 22000 | 22001 | 60    | SPRUCE TREE CT    |               | 3286  | 3316  | 6   | THOREAU DR           |              | 9091  | 9283  | 26    |    |
| PARADISE LN        |       | 8499  | 8500  | 26  | PLUM ST              |       | 500   | 550   | 64  | ROOSEVELT AVE       |        | 11502 | 11579 | 7    | SEASIDE RD   | 600        | 22002 | 22077 | 66    | SPUR LN           |               | 7214  | 7272  | 40  | THURGOOD MARSHALL RD |              | 3150  | 3281  | 6     |    |
| PARADISE LN        |       | 9000  | 9034  | 26  | PLUM ST              |       | 600   | 650   | 64  | ROSE BUD LN         |        | 7268  | 7424  | 40   | SEASIDE RD   | 600        | 22078 | 22552 | 65    | STANLEY PL        |               | 9491  | 9493  | 14  | TICKITANK WAY        |              | 5148  | 5316  | 16    |    |
| PARADISE LN        |       | 9035  | 9043  | 34  | PLUM TREE RD         |       | 22238 | 22430 | 65  | ROSE BUD LN         |        | 7425  | 7487  | 47   | SEASIDE RD   | 600        | 23000 | 23528 | 65    | STANLEY PL        |               | 10000 | 10034 | 14  | TINKER LN            |              | 18421 | 18498 | 54    |    |
| PARALLEL RD        |       | 11156 | 11465 | 25  | POINT VIEW LN        |       | 6065  | 6125  | 13  | ROUTE LN            |        | 3271  | 3296  | 75   | SEASIDE RD   | 600        | 23528 | 23529 | 70    | STATION LN        |               | 17003 | 17097 | 47  | TINKER LN            |              | 19000 | 19018 | 54    |    |
| PARAPLANE CT       |       | 4326  | 4413  | 24  | POND DRAIN DR        |       | 2483  | 2509  | 79  | ROUTE 626           |        | 13007 | 13030 | 33   | SEASIDE RD   | 600        | 24000 | 24529 | 70    | STEVENS CIR       |               | 11027 | 11329 | 25  | TOMS LN              |              | 2175  | 2262  | 45    |    |
| PARK AVE           |       | 11474 | 11501 | 6   | POND DRAIN DR        |       | 2509  | 2510  | 80  | ROYCES WAY          |        | 4090  | 4221  | 84   | SEASIDE RD   | 600        | 25000 | 25500 | 70    | STEWARTS WHARF RD | 607           | 7279  | 7592  | 9   | TOMS LN              |              | 2262  | 2263  | 46    |    |
| PARK AVE           |       | 11502 | 11554 | 7   | POND DRAIN DR        |       | 3000  | 3309  | 80  | RUBY CT             |        | 8099  | 8136  | 25   | SEASIDE RD   | 600        | 25500 | 25501 | 75    | STEWARTS WHARF RD | 607           | 8000  | 8529  | 9   | TOMS LN              |              | 3000  | 3061  | 46    |    |
| PARK HALL LN       |       | 5184  | 5281  | 46  | POOLES CT            |       | 10290 | 10360 | 10  | RUE CT              |        | 12300 | 12400 | 7    | SEASIDE RD   | 600        | 26000 | 26518 | 75    | STOAKLEY CT       |               | 21190 | 21248 | 59  | TOWER HILL AVE       |              | 3248  | 3342  | 65    |    |
| PARK LN            |       | 10269 | 10417 | 24  | POOLES CT            |       | 10361 | 10362 | 14  | RUTH WISE RD        |        | 11355 | 11432 | 6    | SEASIDE RD   | 600        | 27000 | 27523 | 75    | STOAKLEY RD       | 1301          | 4000  | 4275  | 59  | TOWER HILL CIR       | 1321         | 3178  | 3536  | 65    |    |
| PARK ROW           |       | 1     | 25    | 64  | POPLAR AVE           |       | 11467 | 11498 | 6   | RYAN LN             |        | 29435 | 29470 | 80   | SEASIDE RD   | 600        | 28000 | 28001 | 75    | STONE LN          |               | 4045  | 4072  | 11  | TOWER WAY            |              | 12117 | 12183 | 7     |    |
| PARKER LN          |       | 9344  | 9440  | 14  | POPLAR AVE           |       | 11499 | 11566 | 7   |                     |        |       |       |      | SEASIDE RD   | 600        | 28001 | 28522 | 80    | STONE RD          | 184           | 1479  | 1500  | 64  | TOWER WAY            | 687          | 12184 | 12304 | 7     |    |
| PARSONS CIR        | 641   | 22233 | 22613 | 65  | POPLAR GROVE LN      | 690   | 5262  | 5504  | 65  | S BAYSIDE RD        | BUS 13 | 21207 | 21509 | 59   | SEASIDE RD   | 600        | 29000 | 29561 | 80    | STONE RD          | 184           | 2000  | 2505  | 64  | TOWNFIELD DR         | 680          | 1344  | 1713  | 58    |    |
| PARSONS CIR        | 641   | 23000 | 23292 | 65  | POPLAR GROVE LN      | 690   | 5504  | 5505  | 66  | S BAYSIDE RD        | BUS 13 | 21509 | 21510 | 65   | SEASIDE RD   | 600        | 29561 | 29562 | 84    | STONE RD          | 184           | 2505  | 2506  | 65  | TOWNFIELD DR         | 680          | 2000  | 2512  | 58    |    |
| PARTING CREEK RD   | 1204  | 13079 | 13241 | 11  | POPLAR GROVE LN      | 690   | 6000  | 6050  | 66  | S BAYSIDE RD        | BUS 13 | 22200 | 22362 | 65   | SEASIDE RD   | 600        | 30000 | 30524 | 84    | STONE RD          | 184           | 3000  | 3454  | 65  | TOWNFIELD DR         | 680          | 2512  | 2513  | 59    |    |
| PATRICK HENRY AVE  |       | 300   | 310   | 64  | POST OFFICE RD       |       | 3160  | 3191  | 6   | SALTWORKS RD        |        | 615   | 4464  | 4504 | 9            | SEASIDE RD | 600   | 31000 | 31545 | 84                | STRAWBERRY ST |       | 1     | 50  | 64                   | TOWNFIELD DR | 680   | 3000  | 3316  | 59 |
| PAULINE ST         |       | 6227  | 6309  | 47  | POWELL CT            |       | 32300 | 32314 | 88  | SALTWORKS RD        |        | 615   | 5000  | 5668 | 9            | SEASIDE RD | 600   | 31545 | 31546 | 88                | STRAWBERRY ST |       | 100   | 150 | 64                   | TOWNSEND DR  | 646   | 3353  | 3506  | 80 |
| PEACE LN           |       | 8002  | 8037  | 18  | PRESS LN             | 675   | 19456 | 19557 | 53  | SALTWORKS RD        |        | 615   | 5668  | 5669 | 13           | SEASIDE RD | 600   | 32000 | 32338 | 88                | STRAWBERRY ST |       | 200   | 250 | 64                   | TOWNSEND DR  | 646   | 4000  | 4518  | 80 |
| PEACEFUL ACRES CT  |       | 4207  | 4301  | 8   | PRESS LN             | 675   | 19557 | 19558 | 59  | SALTWORKS RD        |        | 615   | 6000  | 6275 | 13           | SEAVIEW DR | 642   | 4138  | 4502  | 65                | STRAWBERRY ST |       | 300   | 350 | 64                   | TOWNSEND DR  | 646   | 5000  | 5025  | 80 |
| PEACEFUL LAKES DR  |       | 4408  | 4539  | 8   | PRESS LN             | 675   | 20000 | 20013 | 59  | SALTWORKS RD        |        | 615   | 6276  | 6366 | 12           | SEAVIEW DR | 642   | 5000  | 5312  | 65                | STRAWBERRY ST |       | 500   | 550 | 64                   | TRACK LN     |       | 19455 | 19491 | 53 |
| PEACEFUL LAKES DR  |       | 5000  | 5527  | 8   | PRESTWICK TPK        |       | 700   | 730   | 64  | SALTWORKS RD        |        | 615   | 6367  | 6559 | 13           | SEAY CT    |       | 1     | 10    | 69                | STRAWBERRY ST |       | 600   | 650 | 64                   | TRACK LN     |       | 19491 | 19492 | 59 |
| PEACEFUL POND DR   |       | 4831  | 5138  | 8   | PRETTYMAN CIR        | 677   | 7095  | 7994  | 12  | SAMPLE CT           |        | 9045  | 9155  | 18   | SEAY CT      |            | 11454 | 11541 | 24    | STUARTS WAY       |               | 29284 | 29434 | 80  | TRACK LN             |              | 20000 | 20020 | 59    |    |
| PEACEFUL SHORES DR |       | 4495  | 4725  | 8   | PRODUCE LN           |       | 8056  | 8110  | 18  | SAMS RD             |        | 20340 | 20522 | 59   | SEAY CT      |            | 11541 | 11542 | 32    | STUMPTOWN DR      | 648           | 5139  | 5501  | 46  | TRAILER CIR          |              | 19495 | 19566 | 53    |    |
| PEACEFUL WAY       |       | 5590  | 6014  | 8   | PROSPECT LN          |       | 5398  | 5454  | 65  | SAMS RD             |        | 21000 | 21033 | 59   | SEAY CT      |            | 12000 | 12061 | 32    | STUMPTOWN DR      | 648           | 5501  | 5502  | 47  | TREE TOP LN          |              | 13093 | 13399 | 33    |    |
| PEACEFUL WAY       |       | 6015  | 6066  | 12  | PURVIS POND LN       |       | 9458  | 9539  | 17  | SAND HILL DR        | 1901   | 1714  | 2588  | 74   | SECOND ST    |            | 3312  | 3353  | 84    | STUMPTOWN DR      | 648           | 6000  | 6031  | 47  | TREHERNEVILLE DR     | 622          | 7305  | 7504  | 25    |    |
| PEACH ST           |       | 1     | 50    | 64  | PURVIS POND LN       |       | 9539  | 9540  | 25  | SAND HILL DR        | 1901   | 2588  | 2589  | 75   | SECRETARY RD |            | 21351 | 21503 | 58    | STURGIS HOUSE DR  | 676           | 6167  | 6452  | 5   | TREHERNEVILLE DR     | 622          | 8000  | 8578  | 25    |    |
| PEACH ST           |       | 100   | 150   | 64  | PURVIS POND LN       |       | 10000 | 10236 | 25  | SAND HILL DR        | 1901   | 3000  | 3212  | 75   | SECRETARY RD |            | 21503 | 21504 | 64    | SUNNY CT          |               | 21099 | 21224 | 59  | TREHERNEVILLE DR     | 622          | 8578  | 8579  | 26    |    |
| PEACH ST           |       | 200   | 250   | 64  |                      |       |       |       |     | SANDERSON LN        |        | 10071 | 10224 | 26   | SECRETARY RD |            | 22000 | 22053 | 64    | SUNNYSIDE RD      | 1309          | 3393  | 3542  | 59  | TREHERNEVILLE DR     | 622          | 9000  | 9292  | 26    |    |
| PEACH ST           |       | 500   | 550   | 64  | QUAIL LN             |       | 3151  | 3240  | 24  | SAPPHERE CT         |        | 3133  | 3206  | 75   | SELMA RD     |            | 5257  | 5298  | 46    | SUNNYSIDE RD      | 1309          | 4000  | 4430  | 59  | TROON CT             |              | 300   | 332   | 64    |    |
| PEACH ST           |       | 600   | 650   | 64  |                      |       |       |       |     | SARATOGA PL         |        | 100   | 150   | 64   | SESSOMS LN   |            | 8014  | 8061  | 18    | SUNNYSIDE RD      | 1309          | 4430  | 4515  | 59  | TROUT LN             | 1513         | 12098 | 12352 | 32    |    |
| PEACOCK LN         |       | 3170  | 3205  | 24  | RAIHAN ZAMAN RD      |       | 5016  | 5090  | 59  | SASSAFRAS LN        |        | 12100 | 12121 | 11   | SEVERN RD    |            | 7146  | 7495  | 13    | SUNNYSIDE RD      | 639           | 5000  | 5515  | 59  | TROUT LN             | 1513         | 12390 | 12433 | 32    |    |
| PEACOCK LN         |       | 3206  | 3279  | 32  | RAILROAD ST          |       | 7366  | 7450  | 14  | SATCHELL LN         |        | 9345  | 9402  | 14   | SHADY LN     |            | 7471  | 7502  | 25    | SUNNYSIDE RD      | 639           | 5515  | 5516  | 60  | TROWER LN            |              | 7314  | 7464  | 40    |    |
| PEAR PLAIN LN      |       | 4129  | 4254  | 24  | RAMP LN              |       | 5175  | 5401  | 88  | SAVAGE NECK DR      | 634    | 1234  | 1949  | 52   | SHADY LN     |            | 8000  | 8050  | 25    | SUNNYSIDE RD      | 639           | 6000  | 6536  | 60  | TURNBERRY ARCH       |              | 800   | 830   | 64    |    |
| PEAR VALLEY LN     | 689   | 13210 | 13334 | 33  | RAMSHORN RD          |       | 5187  | 5345  | 53  | SAVAGE NECK DR      | 634    | 2000  | 2466  | 52   | SHADY LN     |            | 9473  | 9495  | 14    | SUNSET BLVD       |               | 100   | 187   | 64  | TYSEN MEADOW WAY     |              | 27280 | 27357 | 75    |    |
| PECAN LN           |       | 3344  | 3470  | 7   | RANDALL CIR          |       | 6320  | 6434  | 14  | SAVAGE NECK DR      | 634    | 2467  | 2998  | 45   | SHADY LN     |            | 9496  | 9518  | 18    | SUNSET CIR        |               | 1304  | 1367  | 58  | TYSON CIR            |              | 5252  | 5463  | 46    |    |
| PEGGY LN           |       | 7062  | 7141  | 5   | RANDOLPH AVE         |       | 1     | 50    | 64  | SAVAGE NECK DR      | 634    | 2998  | 3544  | 46   | SHELL ST     | 701        | 10139 | 10220 | 14    | SUNSET COVE DR    |               | 8098  | 8495  | 9   |                      |              |       |       |       |    |
| PELICAN LN         |       | 6161  | 6210  | 13  | RANDOLPH AVE         |       | 100   | 150   | 64  | SAVAGE NECK DR      | 634    | 4000  | 4507  |      |              |            |       |       |       |                   |               |       |       |     |                      |              |       |       |       |    |

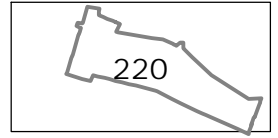
# Northampton County, VA - Road Name Roster

| Name                  | Route | Low   | High  | Map |
|-----------------------|-------|-------|-------|-----|
| WASHINGTON AVE        |       | 100   | 150   | 64  |
| WASHINGTON AVE        |       | 200   | 250   | 64  |
| WASHINGTON AVE        |       | 300   | 350   | 64  |
| WASHINGTON AVE        |       | 400   | 450   | 64  |
| WASHINGTON AVE        |       | 500   | 560   | 64  |
| WASHINGTON AVE        |       | 600   | 660   | 64  |
| WASHINGTON ST         |       | 12004 | 12093 | 7   |
| WATER VIEW WAY        |       | 6166  | 6340  | 13  |
| WATERFORD LN          |       | 11227 | 11383 | 24  |
| WATERS EDGE DR        |       | 1     | 20    | 64  |
| WATERS EDGE LN        |       | 11486 | 11500 | 24  |
| WATERS EDGE LN        |       | 11500 | 11501 | 32  |
| WATERS EDGE LN        |       | 12000 | 12113 | 32  |
| WATERSON CT           |       | 22048 | 22075 | 65  |
| WAVERLY CT            |       | 4401  | 4483  | 24  |
| WAVERLY LN            |       | 10200 | 10544 | 24  |
| WAYNE CT              |       | 12205 | 12318 | 11  |
| WEBB ISLAND DR        | 629   | 9028  | 9535  | 34  |
| WEBB ISLAND DR        | 629   | 10000 | 10145 | 34  |
| WEBSTER RD            |       | 21131 | 21260 | 59  |
| WEEKS LN              |       | 8115  | 8191  | 25  |
| WELFORD LN            |       | 2347  | 2461  | 5   |
| WELLINGTON NECK RD    | 609   | 7122  | 7763  | 13  |
| WELLINGTON NECK RD    | 609   | 8000  | 8668  | 13  |
| WELLINGTON NECK RD    | 609   | 8668  | 8669  | 14  |
| WELLINGTON NECK RD    | 609   | 9000  | 9072  | 14  |
| WEST DR               |       | 4041  | 4228  | 80  |
| WESTERHOUSE RD        |       | 9354  | 9508  | 16  |
| WESTERHOUSE RD        |       | 9508  | 9509  | 24  |
| WESTERHOUSE RD        |       | 10000 | 10295 | 24  |
| WESTFIELD AVE         |       | 11455 | 11502 | 6   |
| WESTFIELD AVE         |       | 11503 | 11620 | 7   |
| WESTWAY CT            | 1317  | 4452  | 4475  | 59  |
| WHEAT LN              |       | 2476  | 2504  | 74  |
| WHEAT LN              |       | 2504  | 2505  | 75  |
| WHEAT LN              |       | 3000  | 3202  | 75  |
| WHITE OAK LN          |       | 7043  | 7134  | 17  |
| WHITE TAIL LN         |       | 4312  | 4441  | 32  |
| WHITEHEAD LN          |       | 10394 | 10479 | 14  |
| WHITTINGTON RD        | 685   | 6383  | 6502  | 12  |
| WHITTINGTON RD        | 685   | 7000  | 7081  | 12  |
| WIDGEON LN            |       | 11473 | 11508 | 24  |
| WIDGEON LN            |       | 11508 | 11509 | 32  |
| WIGGINS LN            |       | 7472  | 7510  | 14  |
| WIGGINS LN            |       | 7510  | 7511  | 18  |
| WIGGINS LN            |       | 8000  | 8022  | 18  |
| WILD FLOWER LN        |       | 7017  | 7075  | 13  |
| WILKINS DR            | 640   | 21012 | 21228 | 59  |
| WILKINS DR            | 640   | 21229 | 21479 | 58  |
| WILLIAM F BERNART CIR |       | 10081 | 10088 | 14  |
| WILLIS WHARF RD       | 603   | 3329  | 3608  | 7   |
| WILLIS WHARF RD       | 603   | 4000  | 4001  | 7   |
| WILLIS WHARF RD       | 603   | 4001  | 4606  | 11  |
| WILLIS WHARF RD       | 603   | 5000  | 5420  | 11  |
| WILLOW LN             |       | 8032  | 8090  | 25  |
| WILLOW OAK RD         | 631   | 5215  | 5529  | 46  |
| WILLOW OAK RD         | 631   | 5529  | 5530  | 47  |
| WILLOW OAK RD         | 631   | 6000  | 6148  | 47  |
| WILSON CT             |       | 4129  | 4720  | 59  |
| WILSON RD             |       | 4055  | 4165  | 59  |
| WILSONIA DR           |       | 12207 | 12589 | 32  |
| WILSONIA DR           |       | 13000 | 13220 | 32  |
| WILSONIA HARBOR LN    |       | 4128  | 4237  | 32  |
| WILSONIA HARBOR WAY   |       | 12277 | 12463 | 32  |
| WILSONIA NECK DR      | 628   | 3422  | 3508  | 32  |
| WILSONIA NECK DR      | 628   | 4000  | 4560  | 32  |
| WILSONIA NECK DR      | 628   | 5000  | 5556  | 32  |
| WILSONIA NECK DR      | 628   | 5556  | 5557  | 33  |
| WILSONIA NECK DR      | 628   | 6000  | 6523  | 33  |
| WILSONIA NECK DR      | 628   | 7000  | 7153  | 33  |
| WILSONIA SHORES DR    |       | 4401  | 4717  | 32  |
| WILSONIA SHORES DR    |       | 5000  | 5124  | 32  |
| WILSONIA WAY          |       | 12398 | 12711 | 32  |
| WINCHESTER LN         |       | 25016 | 25155 | 70  |
| WINTER ROSE CT        |       | 6117  | 6167  | 5   |
| WINTER ROSE PATH      |       | 2164  | 2258  | 5   |
| WISE POINT LN         |       | 4196  | 4316  | 88  |
| WOODCOCK CIR          |       | 22219 | 22354 | 65  |

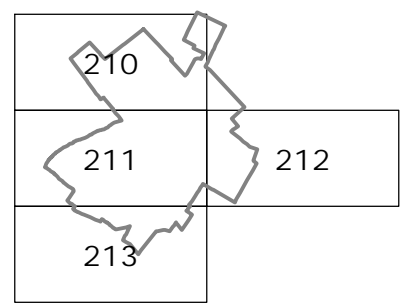
| Name         | Route | Low   | High  | Map |
|--------------|-------|-------|-------|-----|
| WOODIS CT    |       | 4420  | 4544  | 70  |
| WOODLAND LN  |       | 6000  | 6011  | 60  |
| WOODLAND LN  |       | 6012  | 6050  | 66  |
| WOODS LN     |       | 4158  | 4200  | 65  |
| WOODSTOCK CT |       | 10231 | 10379 | 14  |
| Y            |       |       |       |     |
| YARMOUTH DR  |       | 3061  | 3283  | 65  |
| YERDLEY RD   |       | 14184 | 14502 | 39  |
| YERDLEY RD   |       | 15000 | 15150 | 39  |
| YMCA LN      |       | 6144  | 6277  | 12  |
| YORK CIR     | 1035  | 3294  | 3391  | 7   |
| YOUNG ST     | 627   | 7182  | 7312  | 33  |
| Z            |       |       |       |     |
| ZION LN      |       | 8215  | 8291  | 25  |



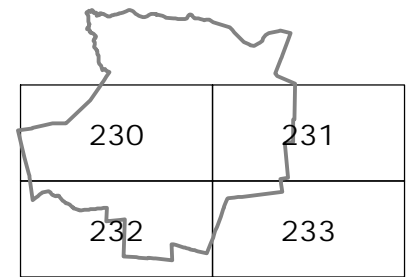
EXMORE



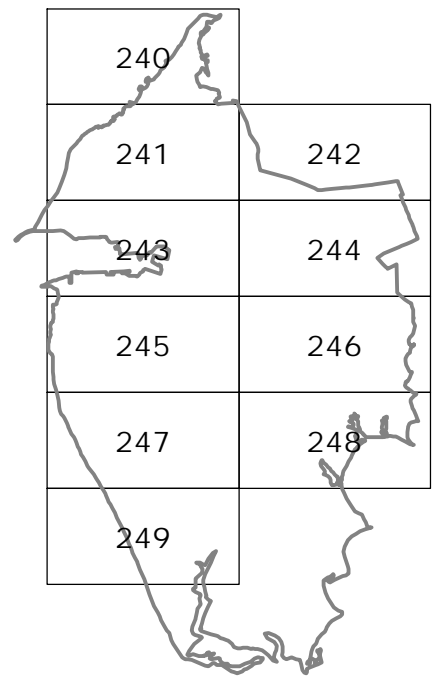
EASTVILLE



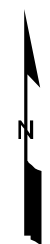
NASSAWADOX



CHERITON



CAPE CHARLES



**NORTHAMPTON COUNTY  
VIRGINIA  
PREPARED FOR  
E 9-1-1 RURAL ADDRESSING**

# RESPONSE BOOK INSTRUCTIONS NORTHAMPTON COUNTY VIRGINIA

## MAP SHEET SYMBOLS

|  |                          |
|--|--------------------------|
|  | Road                     |
|  | Culdesac                 |
|  | Driveway                 |
|  | Railroad                 |
|  | Airstrip                 |
|  | US Highway               |
|  | Virginia Primary Route   |
|  | Virginia Secondary Route |
|  | Address                  |
|  | Building                 |
|  | Hydrant                  |
|  | Pay Phone                |
|  | Tower                    |
|  | Utility Line             |
|  | Water                    |
|  | County Boundary          |
|  | Town Boundary            |

## RESPONSE BOOK DESIGN

Each page in this book is numbered and outlined on the County Map on the cover sheet page. The sides of each page are oriented with NORTH/SOUTH and the top and bottom of each page are oriented EAST/WEST. Each side of the page is labeled with letters and the top of each page has been labeled with numbers. Using these letters and numbers (A1, B2, C4, etc.) you will be able to locate features in each approximate 1/4 square mile.

## HOW TO LOCATE THE MAP SHEET PAGE FOR A KNOWN ADDRESS

EXAMPLE: 28336 LANKFORD HWY

Using the ROAD NAME ROSTER, which lists all road name alphabetically, route number, map page and address range (low - high) that falls on that particular map sheet page.

Pick the address range that includes the address in question and that entry in the ROAD NAME ROSTER will show, which map page that address appears on.

In the example 28336 falls in the range for the entry:

| Name         | Route | Low   | High  | Map |
|--------------|-------|-------|-------|-----|
| LANKFORD HWY | 13    | 28000 | 28500 | 80  |

The address 28336 LANKFORD HWY is on map sheet page 80.

## HOW TO LOCATE A KNOWN ADDRESS USING THE SECTION

EXAMPLE: 47 B2

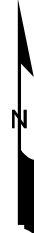
47 = MAP SHEET PAGE NUMBER  
B2 = ALPHA NUMERICAL GRID REFERENCE  
(top and sides of map sheet page)

## RURAL ADDRESSING GRID NORTHAMPTON COUNTY, VIRGINIA

|       |      |      |      |      |      |      |      |      |      |       |       |       |       |       |       |       |       |       |       |       |       |       |       |       |
|-------|------|------|------|------|------|------|------|------|------|-------|-------|-------|-------|-------|-------|-------|-------|-------|-------|-------|-------|-------|-------|-------|
|       | 1000 | 2000 | 3000 | 4000 | 5000 | 6000 | 7000 | 8000 | 9000 | 10000 | 11000 | 12000 | 13000 | 14000 | 15000 | 16000 | 17000 | 18000 | 19000 | 20000 | 21000 | 22000 | 23000 | 24000 |
| 1000  |      |      |      | 1    |      | 2    |      |      | 3    |       |       |       |       |       |       |       |       |       |       |       |       |       |       |       |
| 2000  |      |      |      |      |      |      |      |      |      |       |       |       |       |       |       |       |       |       |       |       |       |       |       |       |
| 3000  |      |      |      | 4    |      | 5    |      |      | 6    |       | 7     |       |       |       |       |       |       |       |       |       |       |       |       |       |
| 4000  |      |      |      |      |      |      |      |      |      |       |       |       |       |       |       |       |       |       |       |       |       |       |       |       |
| 5000  |      |      |      | 8    |      | 9    |      |      | 10   |       | 11    |       |       |       |       |       |       |       |       |       |       |       |       |       |
| 6000  |      |      |      |      |      |      |      |      |      |       |       |       |       |       |       |       |       |       |       |       |       |       |       |       |
| 7000  |      |      |      | 12   |      | 13   |      |      | 14   |       | 15    |       |       |       |       |       |       |       |       |       |       |       |       |       |
| 8000  |      |      |      |      |      |      |      |      |      |       |       |       |       |       |       |       |       |       |       |       |       |       |       |       |
| 9000  |      |      |      | 16   |      | 17   |      |      | 18   |       | 19    |       |       |       |       | 20    |       | 21    |       |       |       | 22    |       |       |
| 10000 |      |      |      |      |      |      |      |      |      |       |       |       |       |       |       |       |       |       |       |       |       |       |       |       |
| 11000 | 23   |      |      | 24   |      | 25   |      |      | 26   |       | 27    |       |       |       |       | 28    |       | 29    |       |       |       | 30    |       |       |
| 12000 |      |      |      |      |      |      |      |      |      |       |       |       |       |       |       |       |       |       |       |       |       |       |       |       |
| 13000 | 31   |      |      | 32   |      | 33   |      |      | 34   |       | 35    |       |       |       |       | 36    |       | 37    |       |       |       |       |       |       |
| 14000 |      |      |      |      |      |      |      |      |      |       |       |       |       |       |       |       |       |       |       |       |       |       |       |       |
| 15000 | 38   |      |      | 39   |      | 40   |      |      | 41   |       | 42    |       |       |       |       | 43    |       | 44    |       |       |       |       |       |       |
| 16000 |      |      |      |      |      |      |      |      |      |       |       |       |       |       |       |       |       |       |       |       |       |       |       |       |
| 17000 | 45   |      |      | 46   |      | 47   |      |      | 48   |       | 49    |       |       |       |       | 50    |       | 51    |       |       |       |       |       |       |
| 18000 |      |      |      |      |      |      |      |      |      |       |       |       |       |       |       |       |       |       |       |       |       |       |       |       |
| 19000 | 52   |      |      | 53   |      | 54   |      |      | 55   |       | 56    |       |       |       |       | 57    |       |       |       |       |       |       |       |       |
| 20000 |      |      |      |      |      |      |      |      |      |       |       |       |       |       |       |       |       |       |       |       |       |       |       |       |
| 21000 | 58   |      |      | 59   |      | 60   |      |      | 61   |       | 62    |       |       |       |       | 63    |       |       |       |       |       |       |       |       |
| 22000 |      |      |      |      |      |      |      |      |      |       |       |       |       |       |       |       |       |       |       |       |       |       |       |       |
| 23000 | 64   |      |      | 65   |      | 66   |      |      | 67   |       | 68    |       |       |       |       |       |       |       |       |       |       |       |       |       |
| 24000 |      |      |      |      |      |      |      |      |      |       |       |       |       |       |       |       |       |       |       |       |       |       |       |       |
| 25000 | 69   |      |      | 70   |      | 71   |      |      | 72   |       | 73    |       |       |       |       |       |       |       |       |       |       |       |       |       |
| 26000 |      |      |      |      |      |      |      |      |      |       |       |       |       |       |       |       |       |       |       |       |       |       |       |       |
| 27000 | 74   |      |      | 75   |      | 76   |      |      | 77   |       | 78    |       |       |       |       |       |       |       |       |       |       |       |       |       |
| 28000 |      |      |      |      |      |      |      |      |      |       |       |       |       |       |       |       |       |       |       |       |       |       |       |       |
| 29000 | 79   |      |      | 80   |      | 81   |      |      | 82   |       | 83    |       |       |       |       |       |       |       |       |       |       |       |       |       |
| 30000 |      |      |      |      |      |      |      |      |      |       |       |       |       |       |       |       |       |       |       |       |       |       |       |       |
| 31000 |      |      |      |      |      |      |      |      | 84   |       | 85    |       |       |       |       |       |       |       |       |       |       |       |       |       |
| 32000 |      |      |      |      |      |      |      |      |      |       |       |       |       |       |       |       |       |       |       |       |       |       |       |       |
| 33000 |      |      |      |      |      |      |      |      |      |       |       |       |       |       |       |       |       |       |       |       |       |       |       |       |
| 34000 |      |      |      |      |      |      |      |      |      |       |       |       |       |       |       |       |       |       |       |       |       |       |       |       |
| 35000 |      |      |      |      |      |      |      |      | 91   |       | 92    |       |       |       |       |       |       |       |       |       |       |       |       |       |
| 36000 |      |      |      |      |      |      |      |      |      |       |       |       |       |       |       |       |       |       |       |       |       |       |       |       |
| 37000 |      |      |      |      |      |      |      |      | 93   |       | 94    |       |       |       |       |       |       |       |       |       |       |       |       |       |
| 38000 |      |      |      |      |      |      |      |      |      |       |       |       |       |       |       |       |       |       |       |       |       |       |       |       |

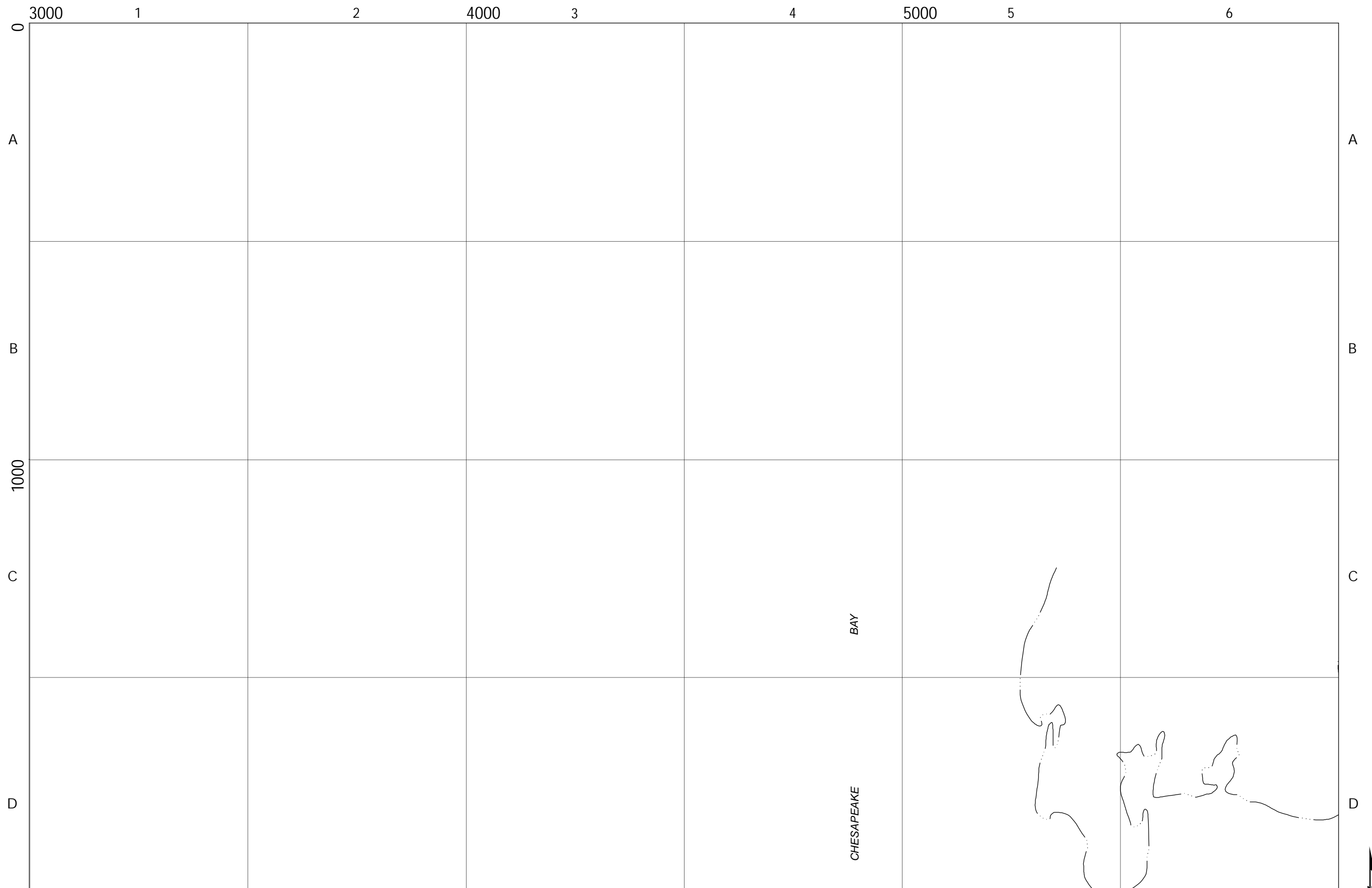
NORTH/SOUTH ROAD ADDRESSES  
INCREASE IN A SOUTHERLY DIRECTION

M



M

EAST/WEST ROAD ADDRESSES  
INCREASE IN AN EASTERLY DIRECTION



0  
A  
B  
1000  
C  
D

3000 1 2 4000 3 4 5000 5 6

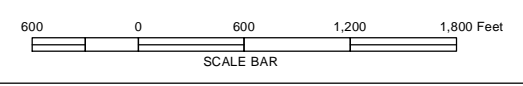
A  
B  
C  
D

CHESAPEAKE  
BAY

|      |              |        |
|------|--------------|--------|
|      | Jan 02, 2024 |        |
| DATE | REVISION     | APP'VD |

MSAG, LLC  
Orange, Virginia 22960

NOTE:  
SEE COVER SHEET FOR LEGEND AND NOTES  
PERTAINING TO THE CONSTRUCTION OF THIS MAP

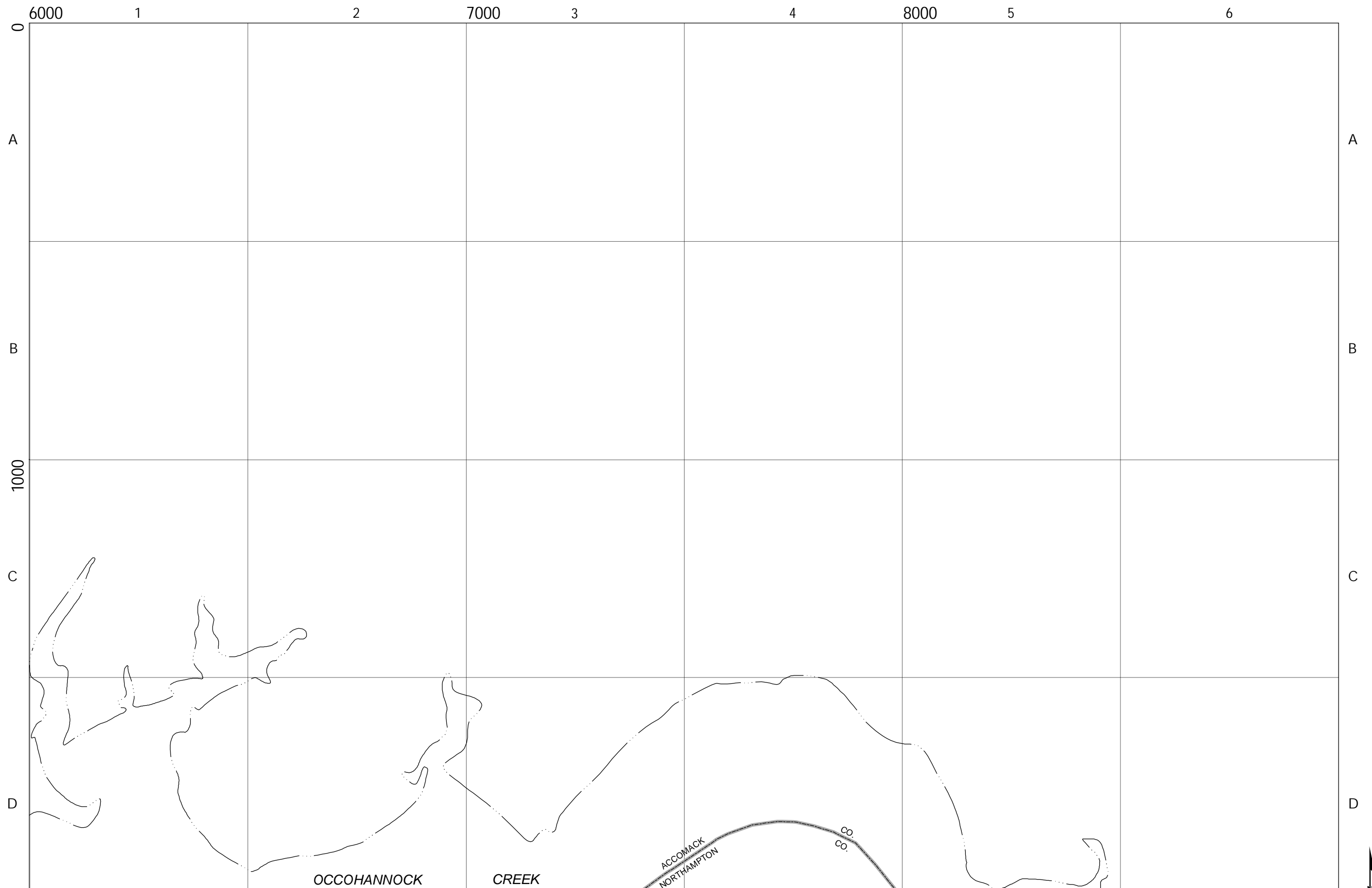


|              |   |
|--------------|---|
| MATCH SHEETS |   |
| 1            | 2 |
| 4            | 5 |

9-1-1 PLANIMETRIC MAP OF  
NORTHAMPTON COUNTY, VA

SHEET NO.  
**1**

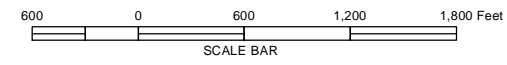




|              |          |        |
|--------------|----------|--------|
| DATE         | REVISION | APP'VD |
| Jan 02, 2024 |          |        |

MSAG, LLC  
Orange, Virginia 22960

NOTE:  
SEE COVER SHEET FOR LEGEND AND NOTES  
PERTAINING TO THE CONSTRUCTION OF THIS MAP

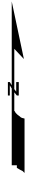


|              |   |   |
|--------------|---|---|
| MATCH SHEETS |   |   |
| 1            | 2 | 3 |
| 4            | 5 | 6 |


9-1-1 PLANIMETRIC MAP OF  
NORTHAMPTON COUNTY, VA

SHEET NO.

2



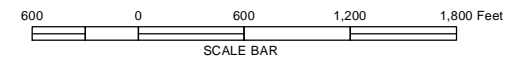




|      |              |        |
|------|--------------|--------|
|      | Jan 02, 2024 |        |
| DATE | REVISION     | APP'VD |

MSAG, LLC  
Orange, Virginia 22960

NOTE:  
SEE COVER SHEET FOR LEGEND AND NOTES  
PERTAINING TO THE CONSTRUCTION OF THIS MAP



MATCH SHEETS

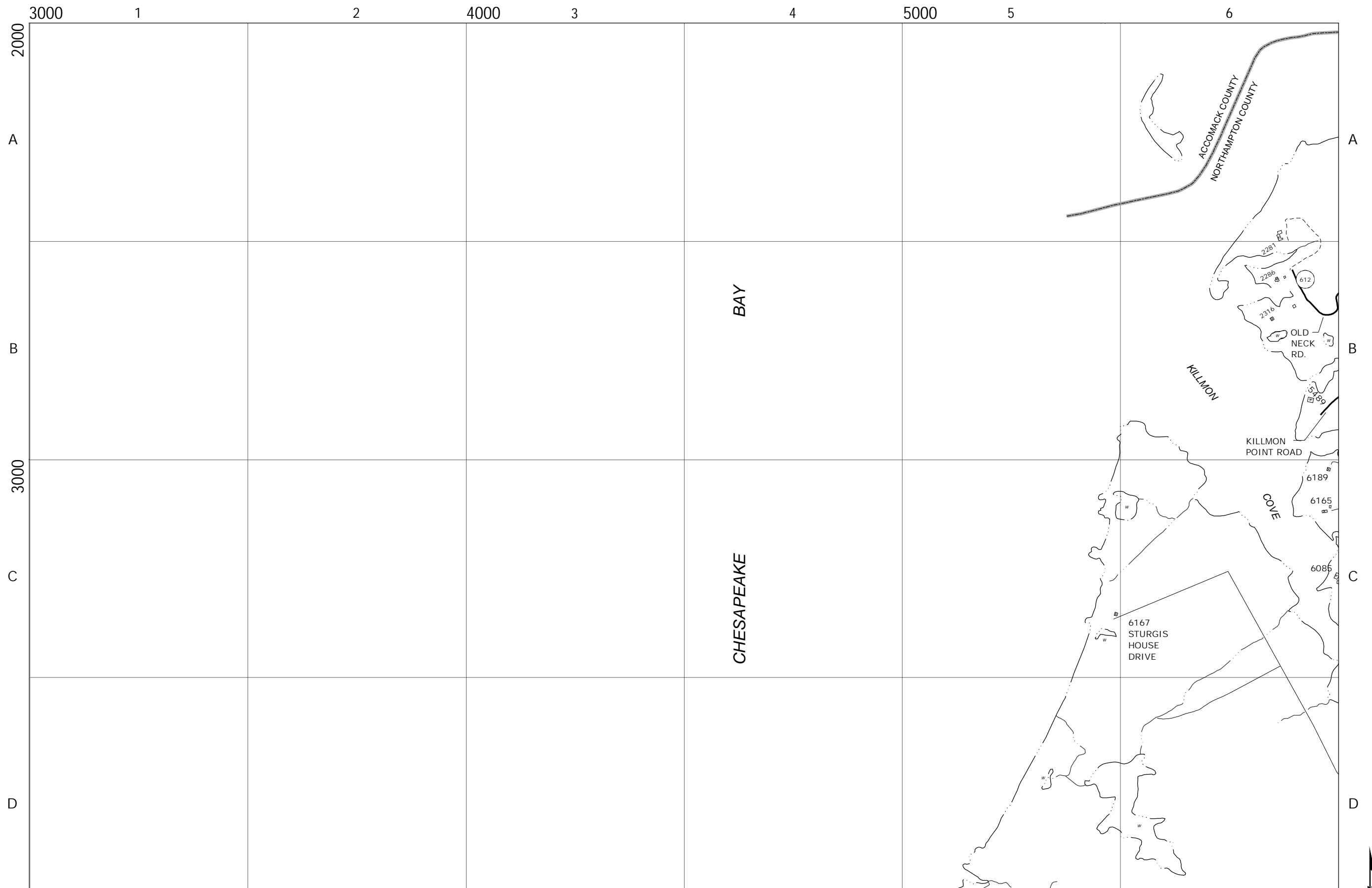
|   |   |   |
|---|---|---|
| 2 | 3 | 4 |
| 5 | 6 | 7 |

9-1-1 PLANIMETRIC MAP OF  
NORTHAMPTON COUNTY, VA

SHEET NO.

**3**

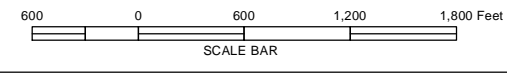




|      |              |        |
|------|--------------|--------|
|      | Jan 02, 2024 |        |
| DATE | REVISION     | APP'VD |

MSAG, LLC  
Orange, Virginia 22960

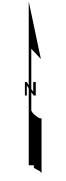
NOTE:  
SEE COVER SHEET FOR LEGEND AND NOTES  
PERTAINING TO THE CONSTRUCTION OF THIS MAP

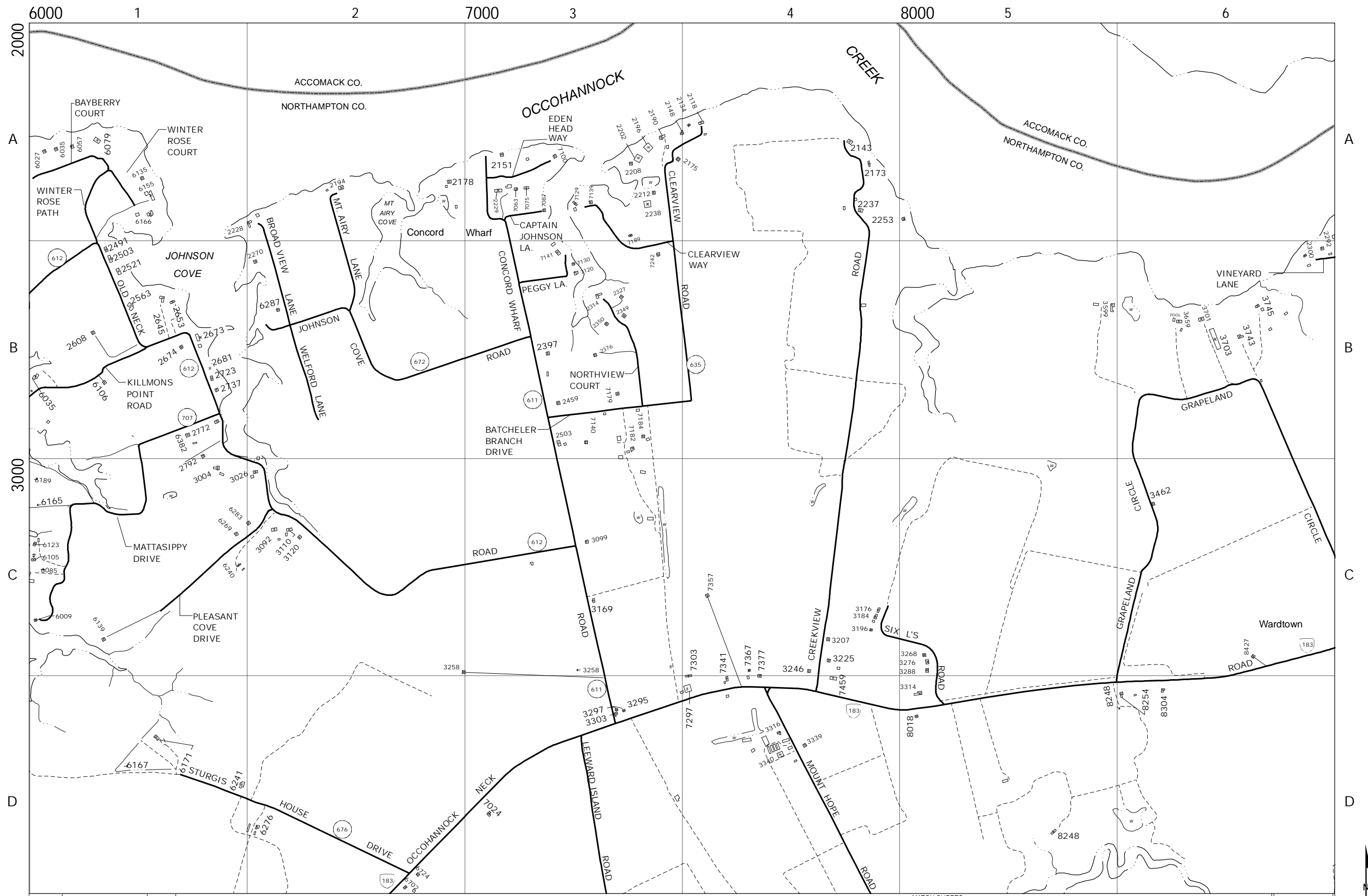


|              |   |
|--------------|---|
| MATCH SHEETS |   |
| 1            | 2 |
| 4            | 5 |
| 8            | 9 |

9-1-1 PLANIMETRIC MAP OF  
NORTHAMPTON COUNTY, VA

SHEET NO.  
**4**

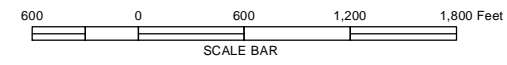




|              |          |        |
|--------------|----------|--------|
| DATE         | REVISION | APP'VD |
| Jan 02, 2024 |          |        |

MSAG, LLC  
Orange, Virginia 22960

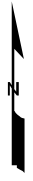
NOTE:  
SEE COVER SHEET FOR LEGEND AND NOTES  
PERTAINING TO THE CONSTRUCTION OF THIS MAP

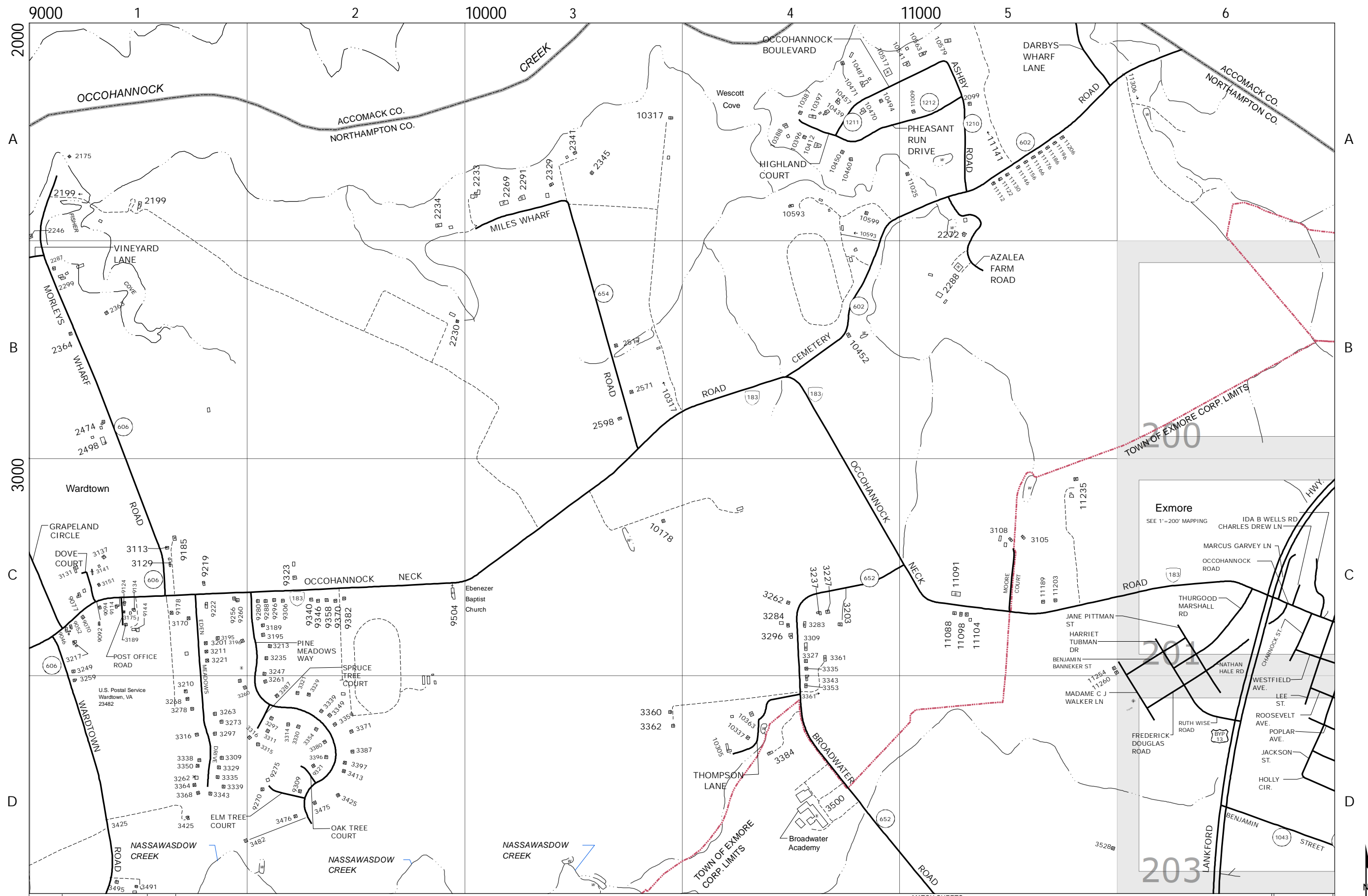


|              |   |    |
|--------------|---|----|
| MATCH SHEETS |   |    |
| 1            | 2 | 3  |
| 4            | 5 | 6  |
| 8            | 9 | 10 |

9-1-1 PLANIMETRIC MAP OF  
NORTHAMPTON COUNTY, VA

SHEET NO.  
**5**

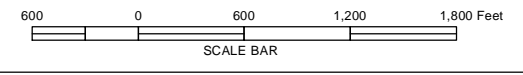




| DATE         | REVISION | APP'VD |
|--------------|----------|--------|
| Jan 02, 2024 |          |        |

MSAG, LLC  
Orange, Virginia 22960

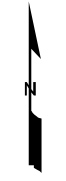
NOTE:  
SEE COVER SHEET FOR LEGEND AND NOTES  
PERTAINING TO THE CONSTRUCTION OF THIS MAP



| MATCH SHEETS |       |
|--------------|-------|
| 2            | 3     |
| 5            | 6 7   |
| 9            | 10 11 |

9-1-1 PLANIMETRIC MAP OF  
NORTHAMPTON COUNTY, VA

SHEET NO.  
**6**

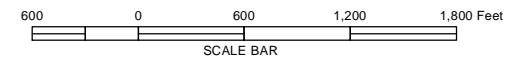




| DATE         | REVISION | APP'VD |
|--------------|----------|--------|
| Jan 02, 2024 |          |        |

MSAG, LLC  
Orange, Virginia 22960

NOTE:  
SEE COVER SHEET FOR LEGEND AND NOTES  
PERTAINING TO THE CONSTRUCTION OF THIS MAP



| MATCH SHEETS |    |
|--------------|----|
| 3            | 7  |
| 6            | 11 |
| 10           |    |

9-1-1 PLANIMETRIC MAP OF  
NORTHAMPTON COUNTY, VA

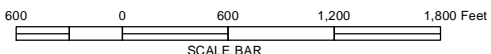
SHEET NO.  
**7**



|      |              |        |
|------|--------------|--------|
|      | Jan 02, 2024 |        |
| DATE | REVISION     | APP'VD |

MSAG, LLC  
Orange, Virginia 22960

NOTE:  
SEE COVER SHEET FOR LEGEND AND NOTES  
PERTAINING TO THE CONSTRUCTION OF THIS MAP

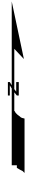


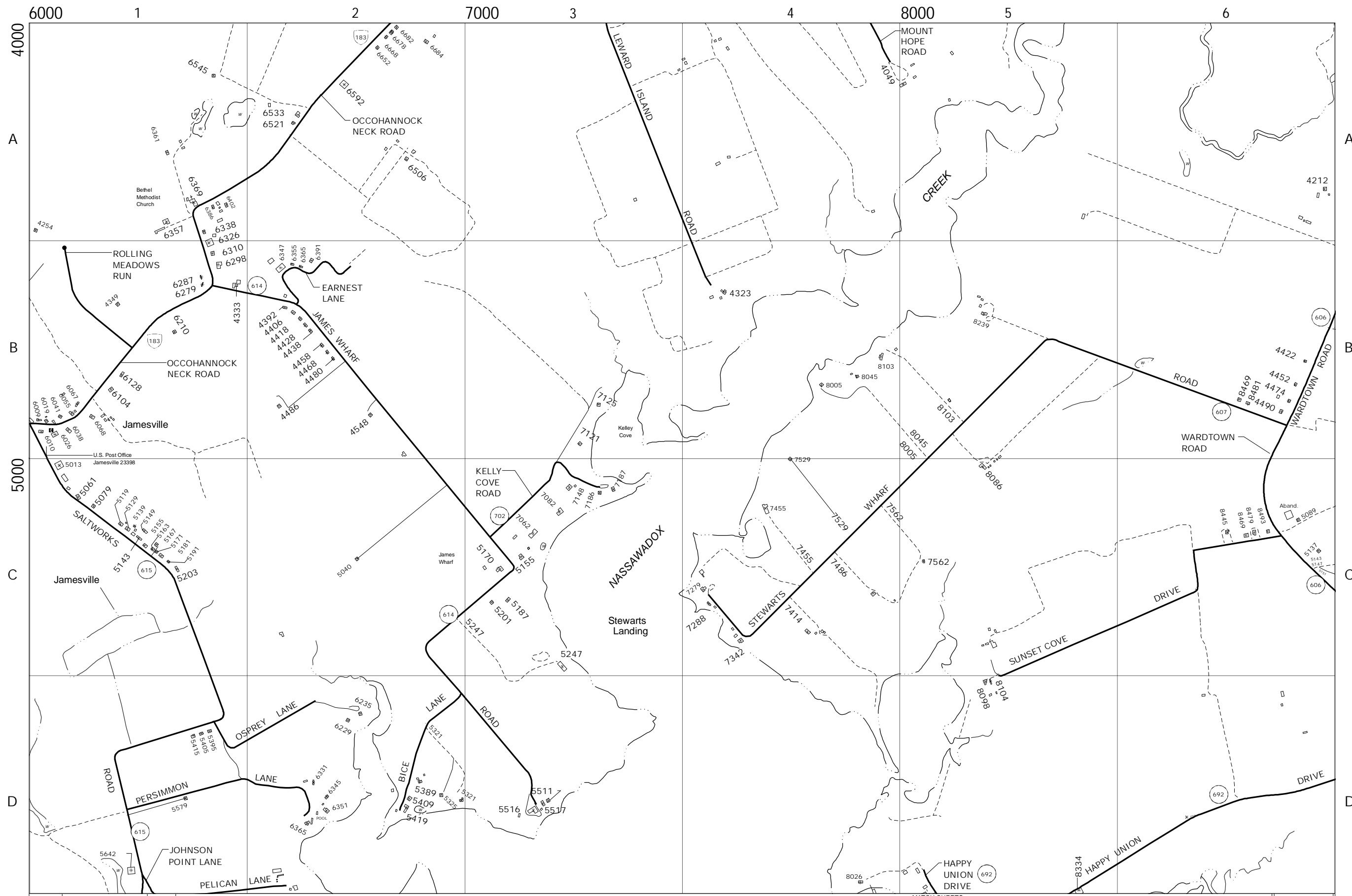
|              |    |
|--------------|----|
| MATCH SHEETS |    |
| 4            | 5  |
| 8            | 9  |
| 12           | 13 |

9-1-1 PLANIMETRIC MAP OF  
NORTHAMPTON COUNTY, VA

SHEET NO.

8

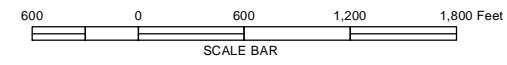




|              |          |        |
|--------------|----------|--------|
| DATE         | REVISION | APP'VD |
| Jan 02, 2024 |          |        |

MSAG, LLC  
Orange, Virginia 22960

NOTE:  
SEE COVER SHEET FOR LEGEND AND NOTES  
PERTAINING TO THE CONSTRUCTION OF THIS MAP



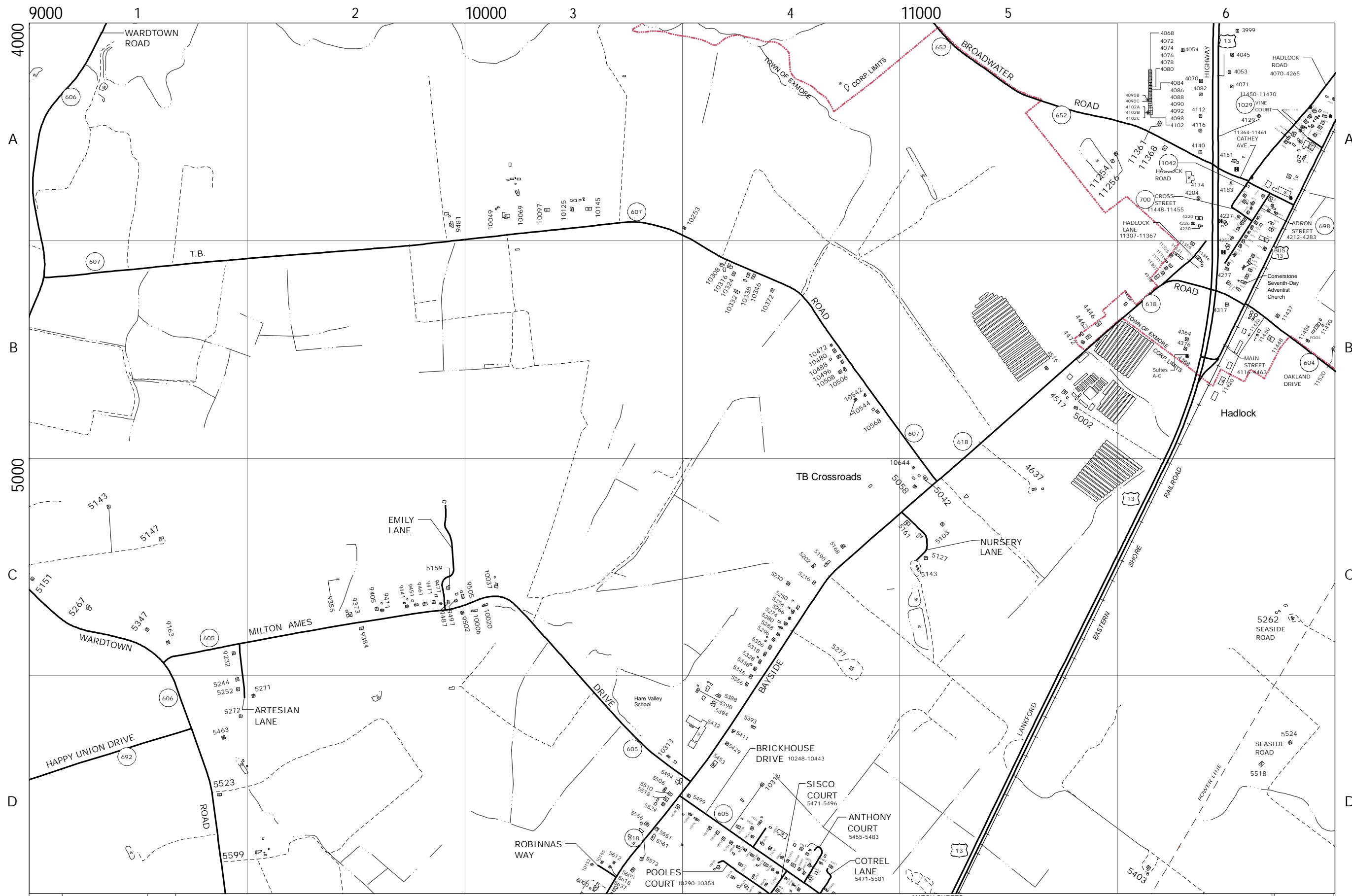
MATCH SHEETS

|    |    |    |
|----|----|----|
| 4  | 5  | 6  |
| 8  | 9  | 10 |
| 12 | 13 | 14 |

9-1-1 PLANIMETRIC MAP OF  
NORTHAMPTON COUNTY, VA

SHEET NO.  
**9**

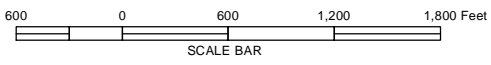




|      |              |          |        |
|------|--------------|----------|--------|
| DATE | Jan 02, 2024 | REVISION | APP'VD |
|------|--------------|----------|--------|

MSAG, LLC  
Orange, Virginia 22960

NOTE:  
SEE COVER SHEET FOR LEGEND AND NOTES  
PERTAINING TO THE CONSTRUCTION OF THIS MAP

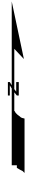


MATCH SHEETS

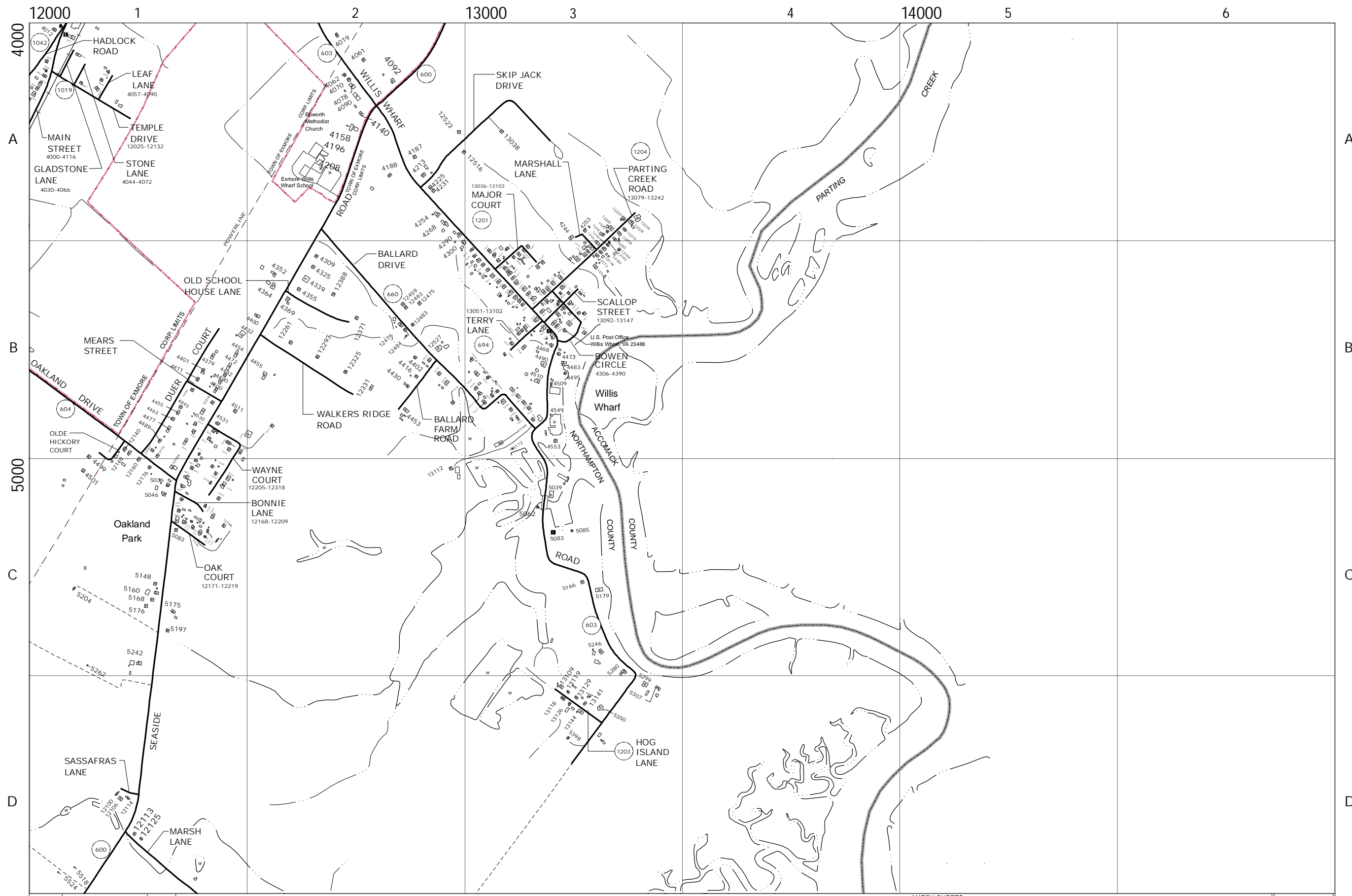
|    |    |    |
|----|----|----|
| 5  | 6  | 7  |
| 9  | 10 | 11 |
| 13 | 14 | 15 |

9-1-1 PLANIMETRIC MAP OF  
NORTHAMPTON COUNTY, VA

SHEET NO.  
**10**



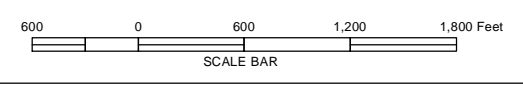




|              |          |        |
|--------------|----------|--------|
| DATE         | REVISION | APP'VD |
| Jan 02, 2024 |          |        |

MSAG, LLC  
Orange, Virginia 22960

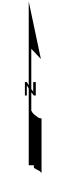
NOTE:  
SEE COVER SHEET FOR LEGEND AND NOTES  
PERTAINING TO THE CONSTRUCTION OF THIS MAP

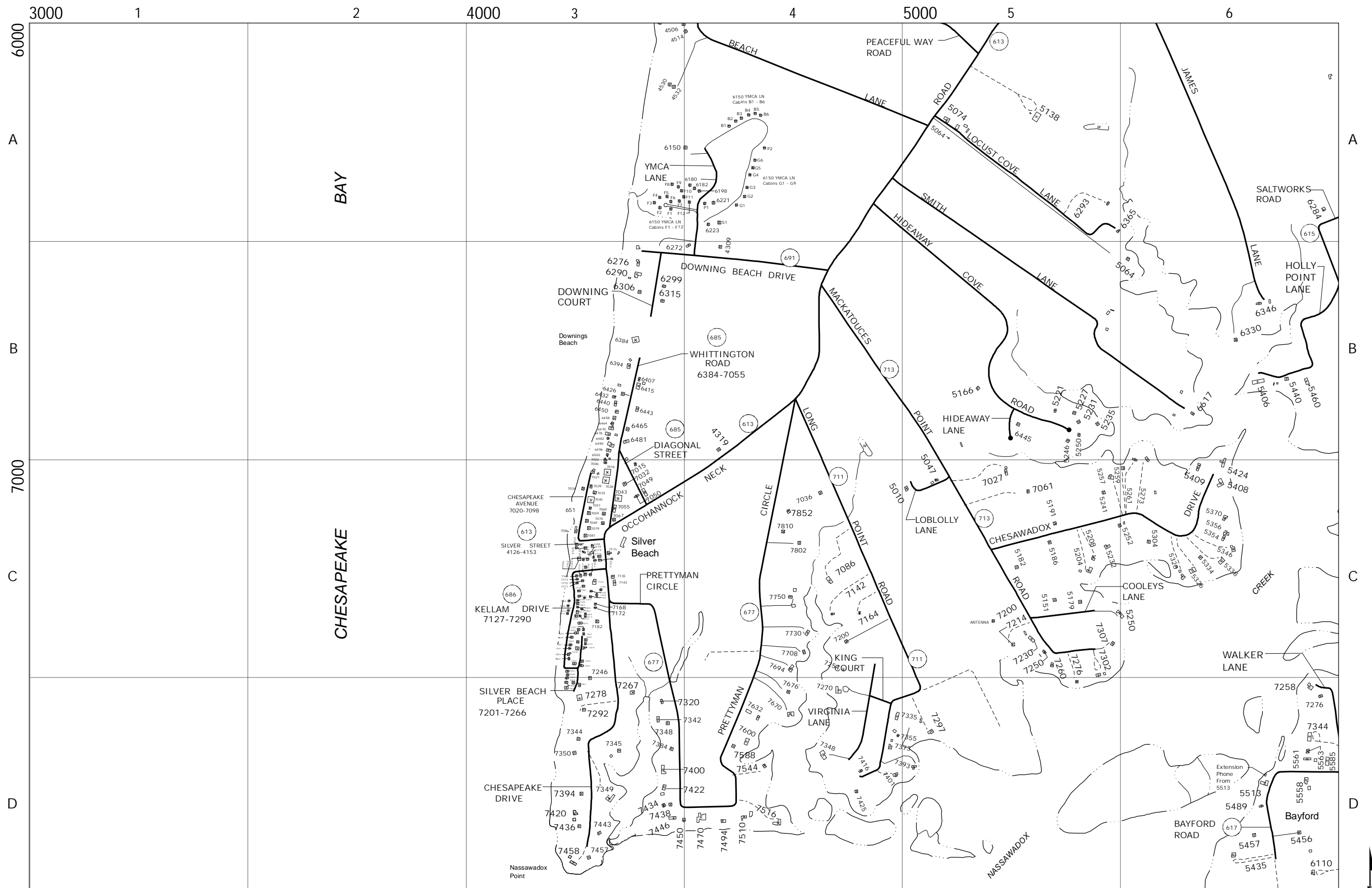


|              |    |
|--------------|----|
| MATCH SHEETS |    |
| 6            | 7  |
| 10           | 11 |
| 14           | 15 |

9-1-1 PLANIMETRIC MAP OF  
NORTHAMPTON COUNTY, VA

SHEET NO.  
**11**

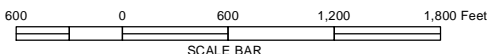




|      |              |        |
|------|--------------|--------|
|      | Jan 02, 2024 |        |
| DATE | REVISION     | APP'VD |

MSAG, LLC  
Orange, Virginia 22960

NOTE:  
SEE COVER SHEET FOR LEGEND AND NOTES  
PERTAINING TO THE CONSTRUCTION OF THIS MAP



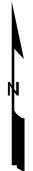
MATCH SHEETS

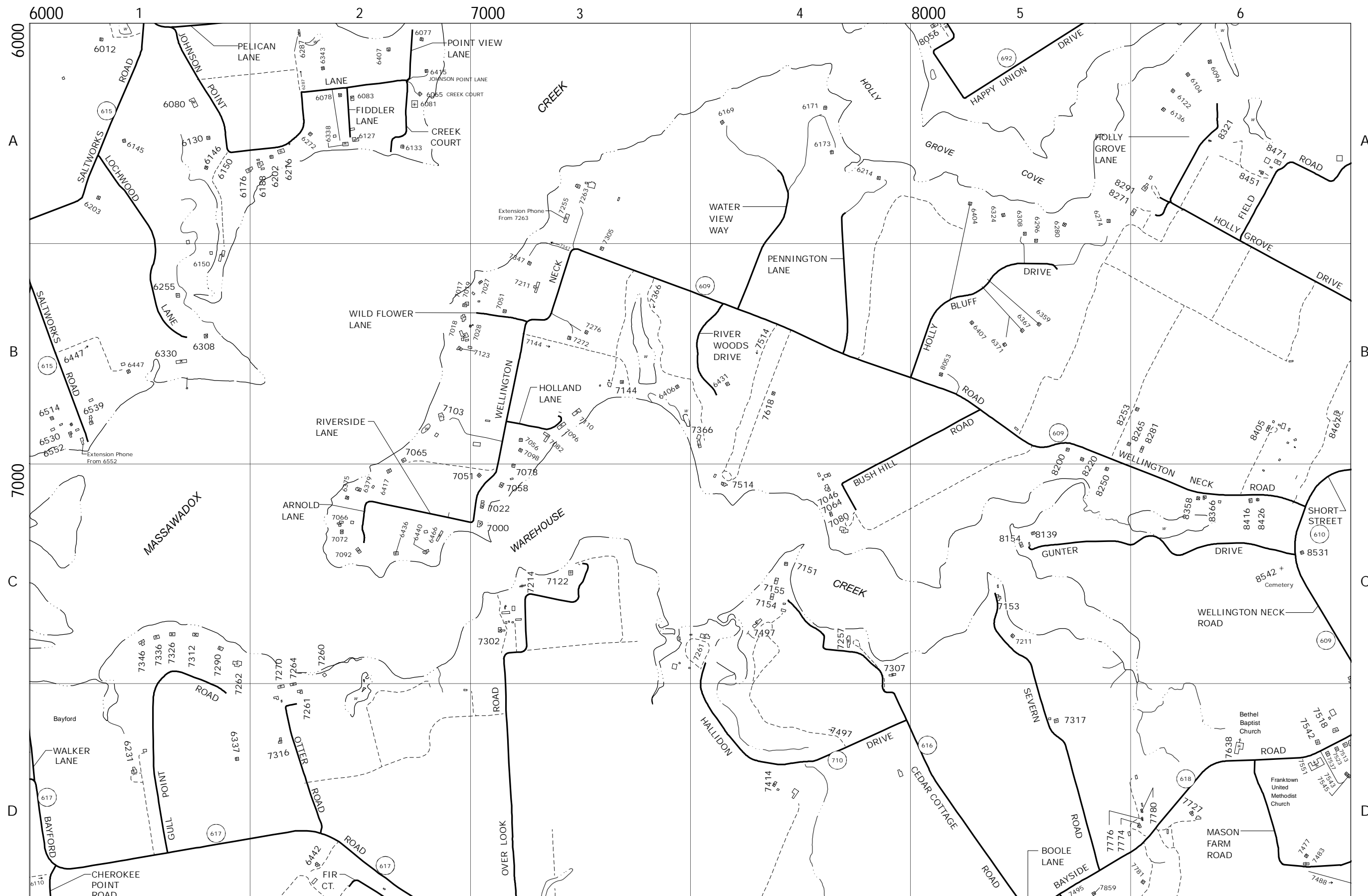
|    |    |
|----|----|
| 8  | 9  |
| 12 | 13 |
| 16 | 17 |

9-1-1 PLANIMETRIC MAP OF  
NORTHAMPTON COUNTY, VA

SHEET NO.

12





|              |          |        |
|--------------|----------|--------|
| DATE         | REVISION | APP'VD |
| Jan 02, 2024 |          |        |

MSAG, LLC  
Orange, Virginia 22960

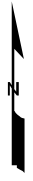
NOTE:  
SEE COVER SHEET FOR LEGEND AND NOTES  
PERTAINING TO THE CONSTRUCTION OF THIS MAP

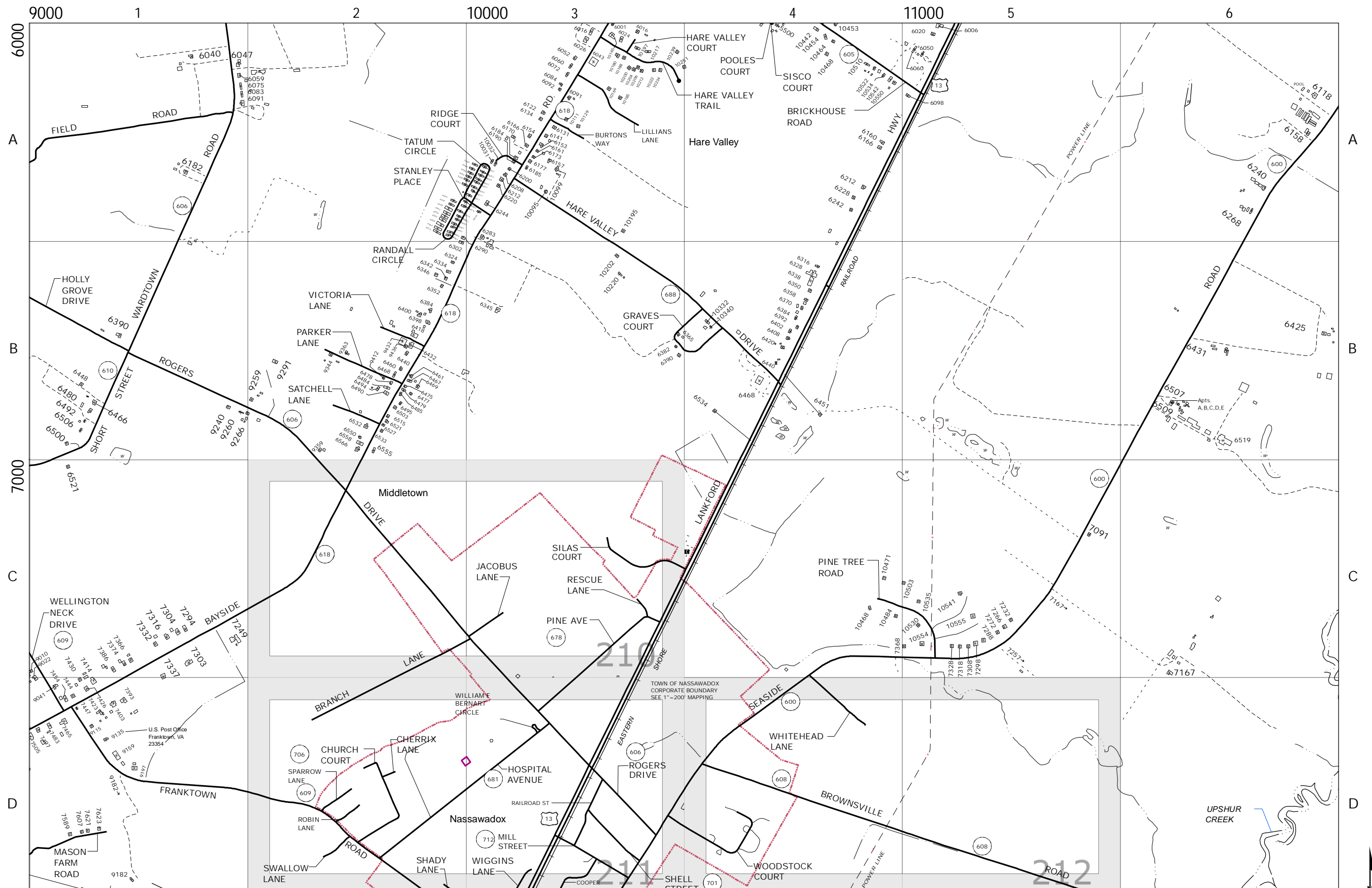


|              |    |    |
|--------------|----|----|
| MATCH SHEETS |    |    |
| 8            | 9  | 10 |
| 12           | 13 | 14 |
| 16           | 17 | 18 |

9-1-1 PLANIMETRIC MAP OF  
NORTHAMPTON COUNTY, VA

SHEET NO.  
**13**

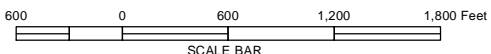




|      |              |          |        |
|------|--------------|----------|--------|
| DATE | Jan 02, 2024 | REVISION | APP'VD |
|------|--------------|----------|--------|

MSAG, LLC  
Orange, Virginia 22960

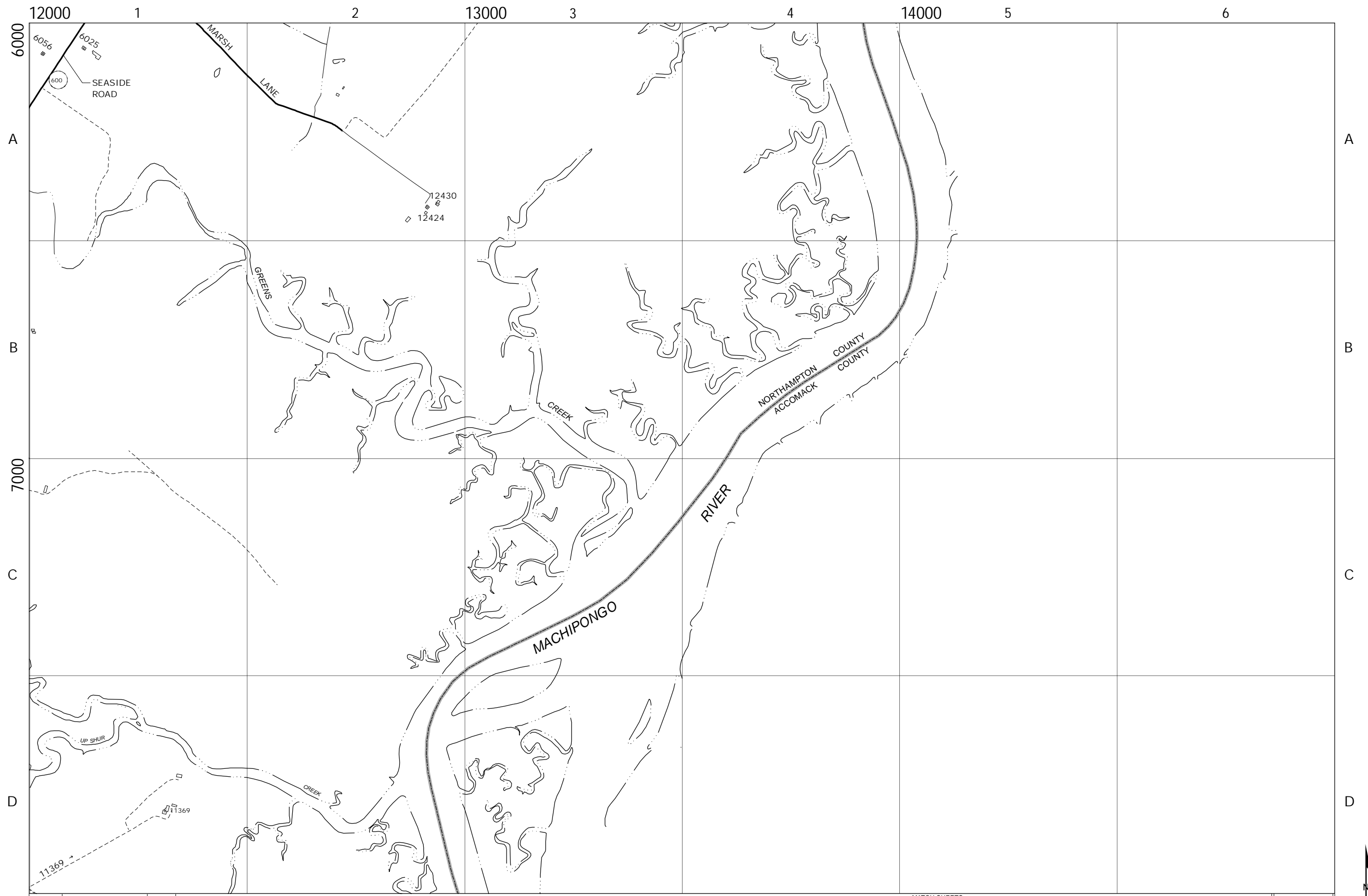
NOTE:  
SEE COVER SHEET FOR LEGEND AND NOTES  
PERTAINING TO THE CONSTRUCTION OF THIS MAP



|              |    |    |  |
|--------------|----|----|--|
| MATCH SHEETS |    |    |  |
| 9            | 10 | 11 |  |
| 13           | 14 | 15 |  |
| 17           | 18 | 19 |  |

9-1-1 PLANIMETRIC MAP OF  
NORTHAMPTON COUNTY, VA

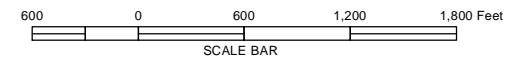
SHEET NO.  
**14**



| DATE         | REVISION | APP'VD |
|--------------|----------|--------|
| Jan 02, 2024 |          |        |

MSAG, LLC  
Orange, Virginia 22960

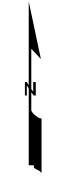
NOTE:  
SEE COVER SHEET FOR LEGEND AND NOTES  
PERTAINING TO THE CONSTRUCTION OF THIS MAP



| MATCH SHEETS |    |
|--------------|----|
| 10           | 11 |
| 14           | 15 |
| 18           | 20 |

9-1-1 PLANIMETRIC MAP OF  
NORTHAMPTON COUNTY, VA

SHEET NO.  
**15**

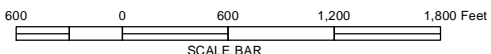




|              |          |        |
|--------------|----------|--------|
| DATE         | REVISION | APP'VD |
| Jan 02, 2024 |          |        |

MSAG, LLC  
Orange, Virginia 22960

NOTE:  
SEE COVER SHEET FOR LEGEND AND NOTES  
PERTAINING TO THE CONSTRUCTION OF THIS MAP



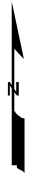
MATCH SHEETS

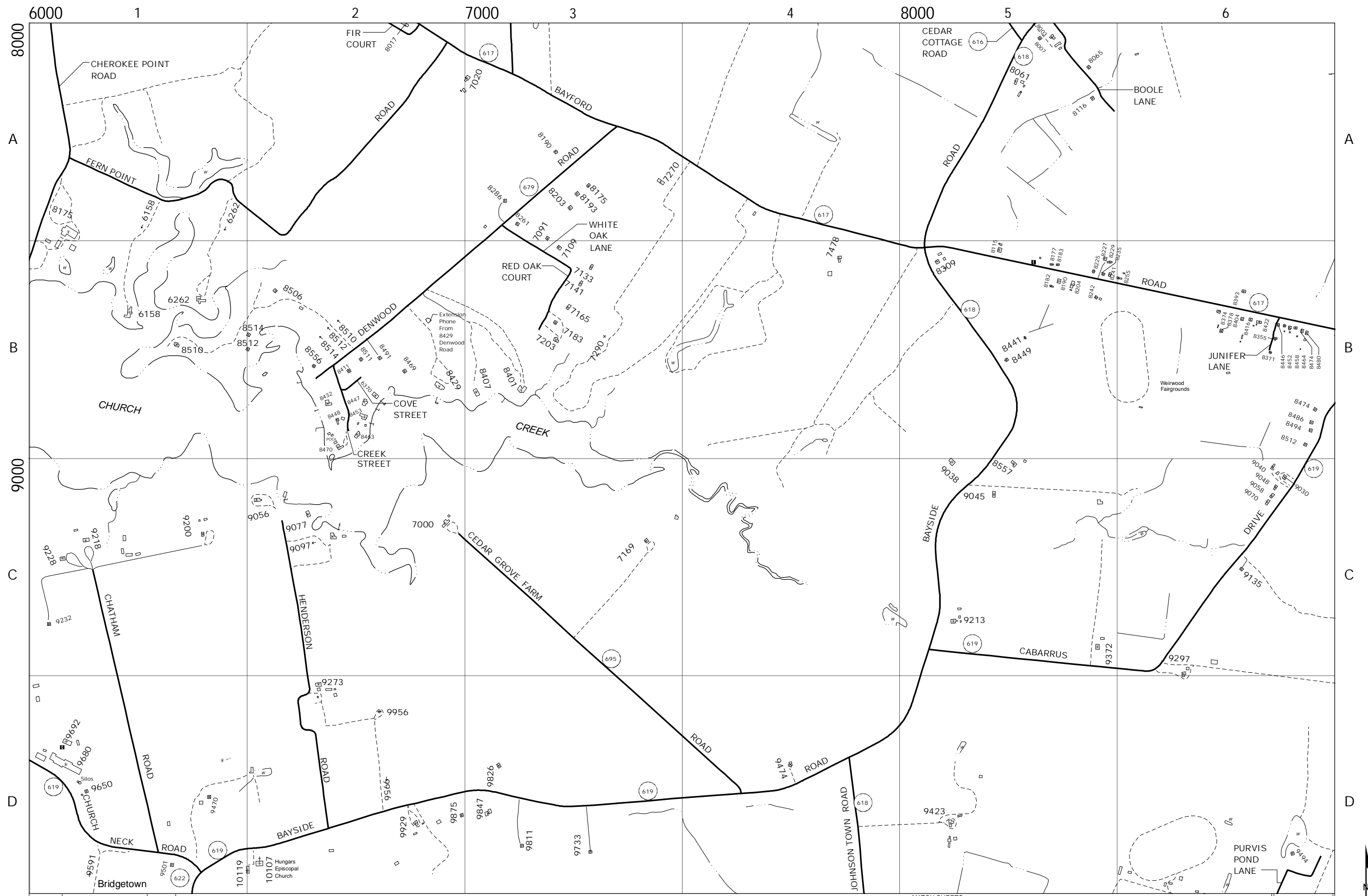
|    |    |
|----|----|
| 12 | 13 |
| 16 | 17 |
| 23 | 25 |

9-1-1 PLANIMETRIC MAP OF  
NORTHAMPTON COUNTY, VA

SHEET NO.

16

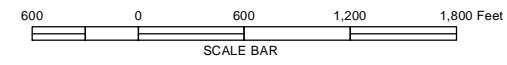




| DATE         | REVISION | APP'VD |
|--------------|----------|--------|
| Jan 02, 2024 |          |        |

MSAG, LLC  
Orange, Virginia 22960

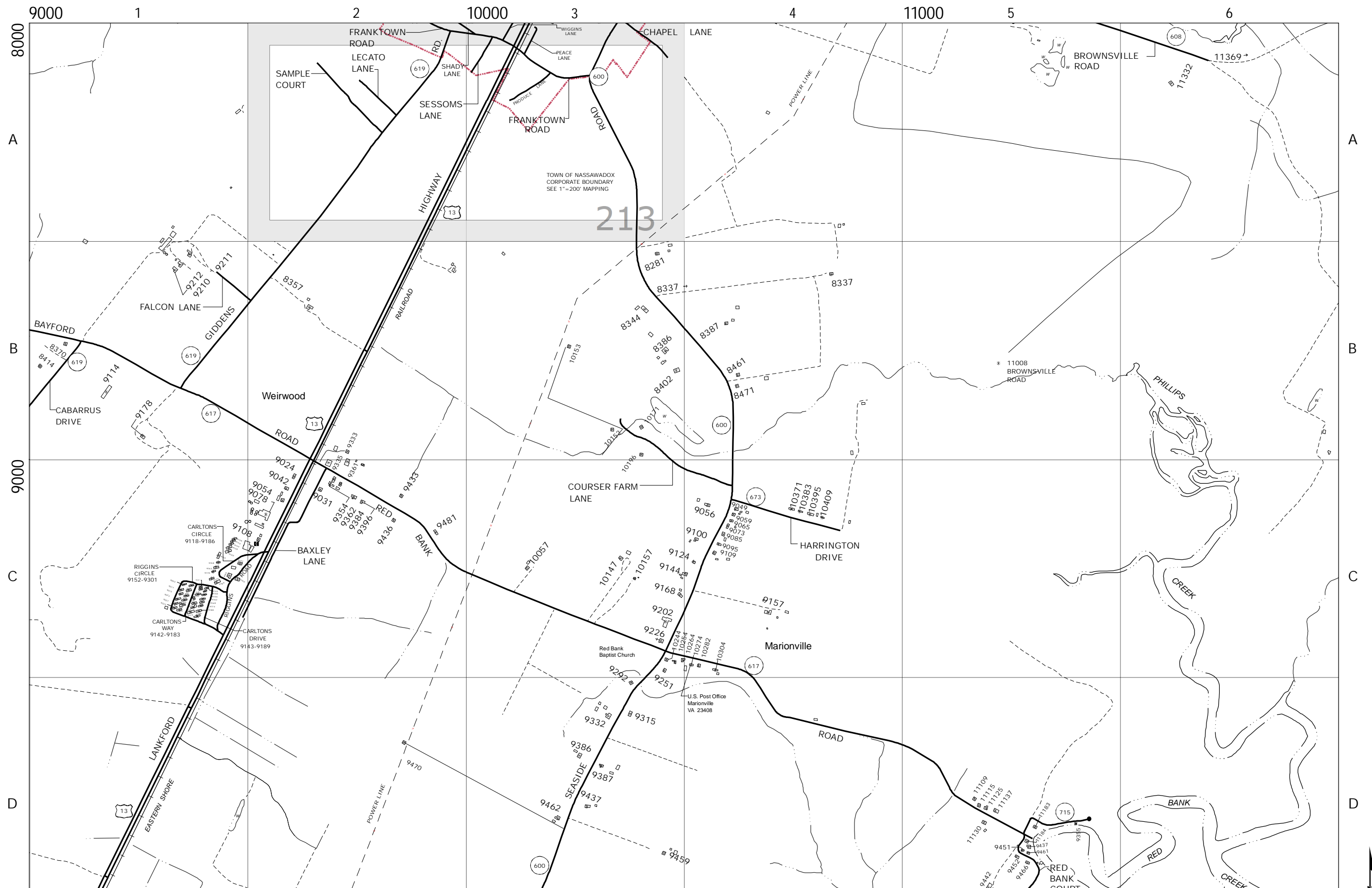
NOTE:  
SEE COVER SHEET FOR LEGEND AND NOTES  
PERTAINING TO THE CONSTRUCTION OF THIS MAP



| MATCH SHEETS |    |    |
|--------------|----|----|
| 12           | 13 | 14 |
| 16           | 17 | 18 |
| 24           | 25 | 26 |

9-1-1 PLANIMETRIC MAP OF  
NORTHAMPTON COUNTY, VA

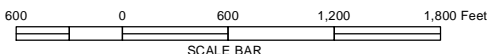
SHEET NO.  
**17**



|              |          |        |
|--------------|----------|--------|
| DATE         | REVISION | APP'VD |
| Jan 02, 2024 |          |        |

MSAG, LLC  
Orange, Virginia 22960

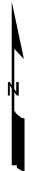
NOTE:  
SEE COVER SHEET FOR LEGEND AND NOTES  
PERTAINING TO THE CONSTRUCTION OF THIS MAP



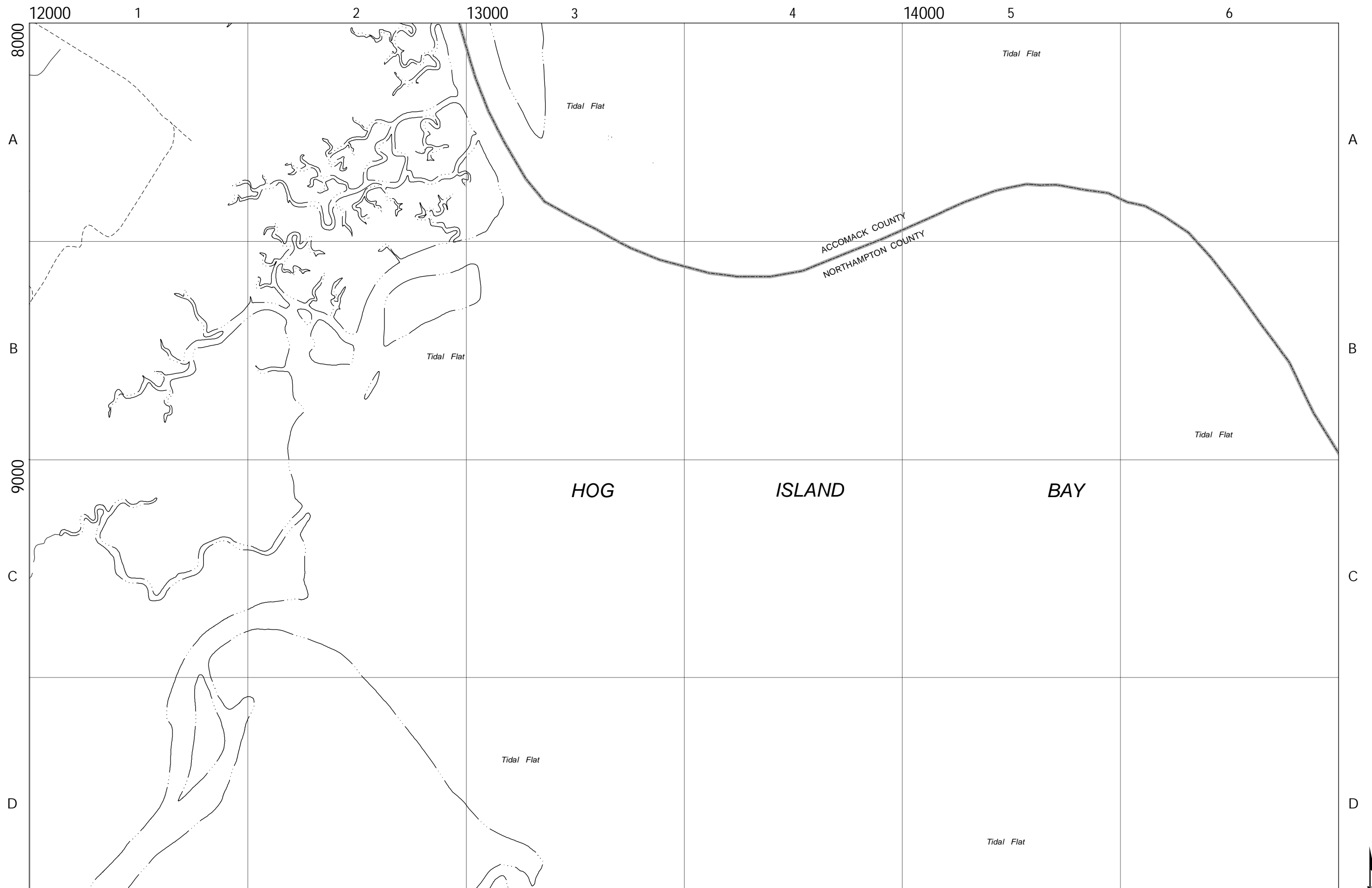
|              |    |    |
|--------------|----|----|
| MATCH SHEETS |    |    |
| 13           | 14 | 15 |
| 17           | 18 | 19 |
| 25           | 26 | 27 |

9-1-1 PLANIMETRIC MAP OF  
NORTHAMPTON COUNTY, VA

SHEET NO.  
**18**



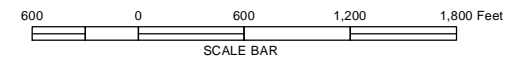




| DATE         | REVISION | APP'VD |
|--------------|----------|--------|
| Jan 02, 2024 |          |        |

MSAG, LLC  
Orange, Virginia 22960

NOTE:  
SEE COVER SHEET FOR LEGEND AND NOTES  
PERTAINING TO THE CONSTRUCTION OF THIS MAP

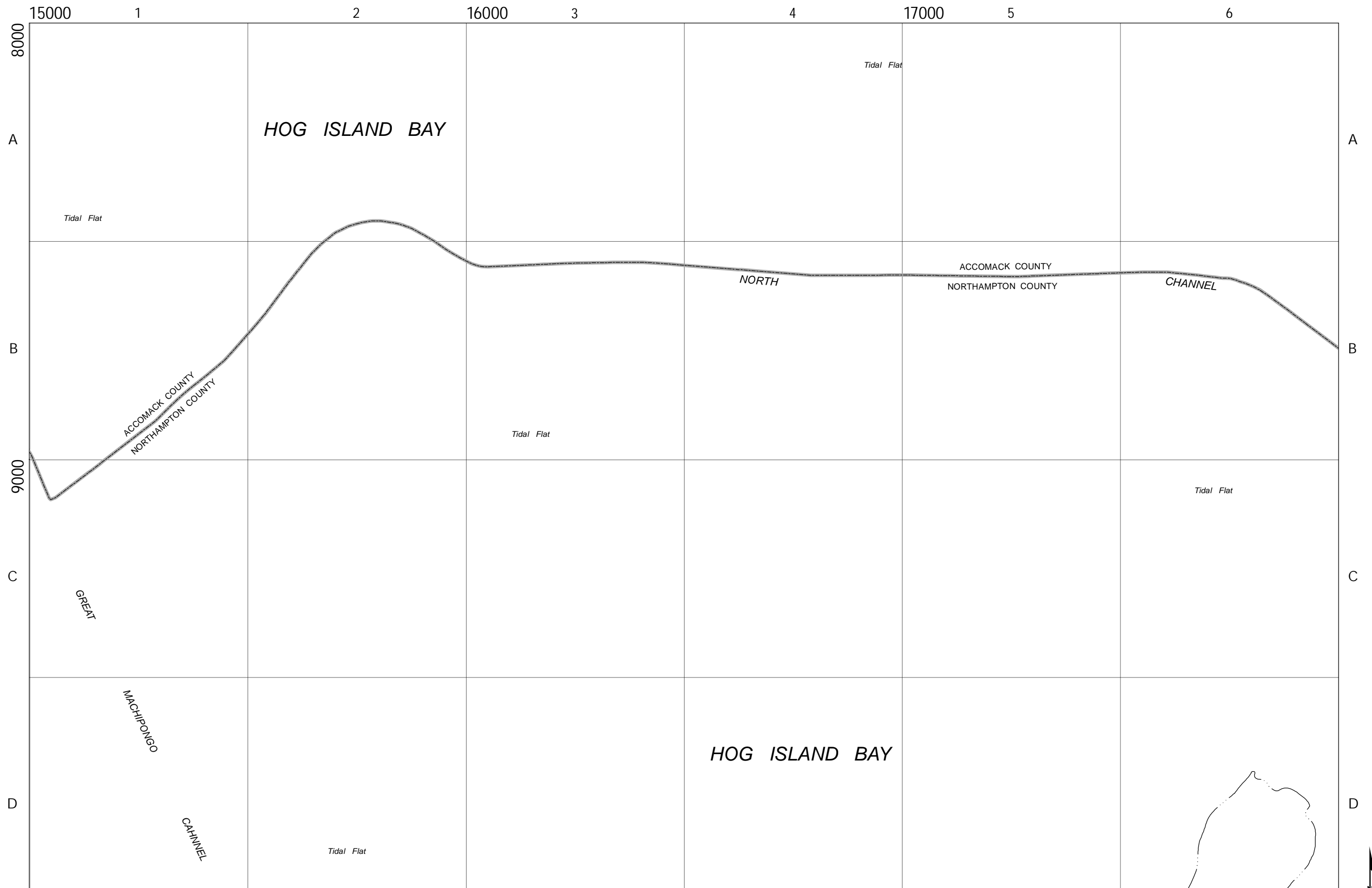


| MATCH SHEETS |    |
|--------------|----|
| 14           | 15 |
| 18           | 19 |
| 26           | 27 |

9-1-1 PLANIMETRIC MAP OF  
NORTHAMPTON COUNTY, VA

SHEET NO.  
**19**

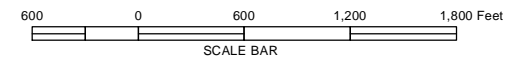




| DATE         | REVISION | APP'VD |
|--------------|----------|--------|
| Jan 02, 2024 |          |        |

MSAG, LLC  
Orange, Virginia 22960

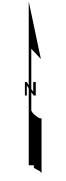
NOTE:  
SEE COVER SHEET FOR LEGEND AND NOTES  
PERTAINING TO THE CONSTRUCTION OF THIS MAP

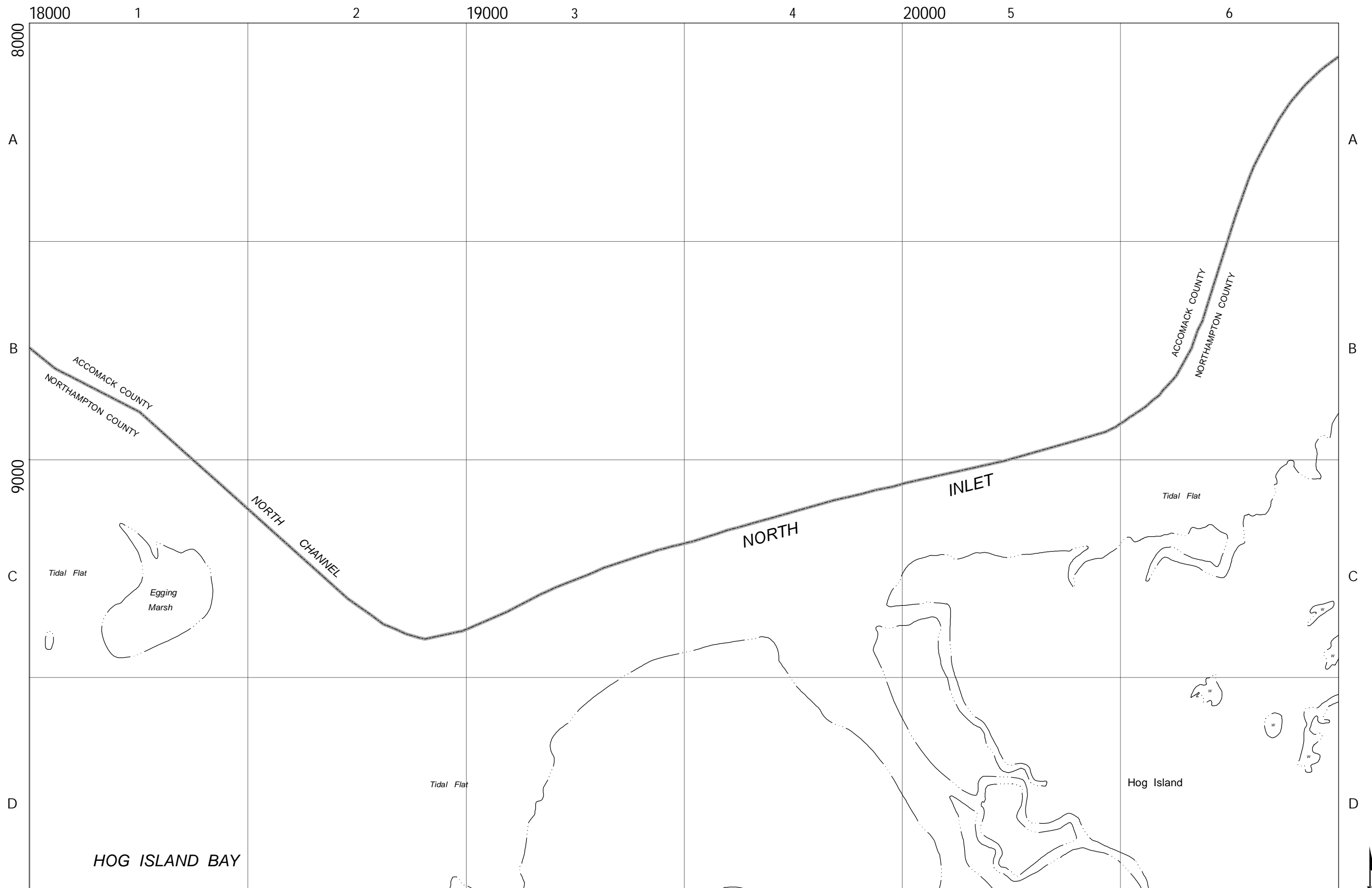


| MATCH SHEETS |    |    |    |
|--------------|----|----|----|
| 15           | 19 | 20 | 21 |
| 27           | 28 | 29 |    |

9-1-1 PLANIMETRIC MAP OF  
NORTHAMPTON COUNTY, VA

SHEET NO.  
**20**

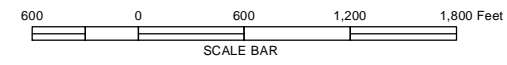




| DATE         | REVISION | APP'VD |
|--------------|----------|--------|
| Jan 02, 2024 |          |        |

MSAG, LLC  
Orange, Virginia 22960

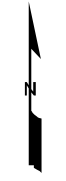
NOTE:  
SEE COVER SHEET FOR LEGEND AND NOTES  
PERTAINING TO THE CONSTRUCTION OF THIS MAP

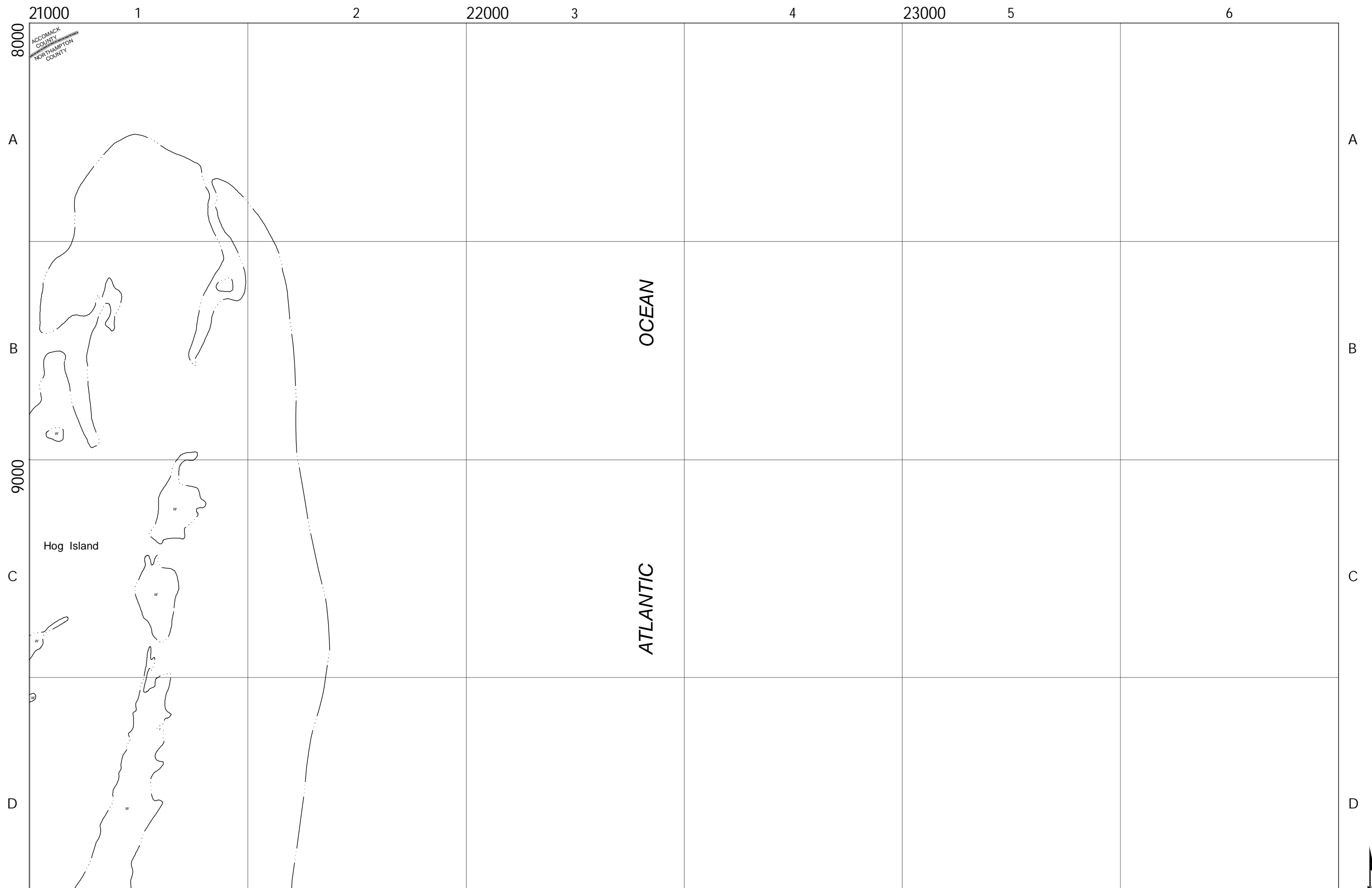


| MATCH SHEETS |    |    |
|--------------|----|----|
| 20           | 21 | 22 |
| 28           | 29 | 30 |

9-1-1 PLANIMETRIC MAP OF  
NORTHAMPTON COUNTY, VA

SHEET NO.  
**21**





ACCOMACK COUNTY  
NORTHAMPTON COUNTY

8000

A

B

9000

C

D

21000

1

2

22000

3

4

23000

5

6

A

B

C

D

OCEAN

ATLANTIC

Hog Island

| DATE         | REVISION | APP'VD |
|--------------|----------|--------|
| Jan 02, 2024 |          |        |

MSAG, LLC  
Orange, Virginia 22960

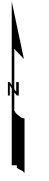
NOTE:  
SEE COVER SHEET FOR LEGEND AND NOTES  
PERTAINING TO THE CONSTRUCTION OF THIS MAP




| MATCH SHEETS |    |
|--------------|----|
| 21           | 22 |
| 29           | 30 |

9-1-1 PLANIMETRIC MAP OF  
NORTHAMPTON COUNTY, VA

SHEET NO.  
**22**

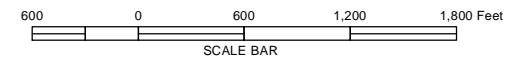




|      |              |        |
|------|--------------|--------|
|      | Jan 02, 2024 |        |
| DATE | REVISION     | APP'VD |

MSAG, LLC  
Orange, Virginia 22960

NOTE:  
SEE COVER SHEET FOR LEGEND AND NOTES  
PERTAINING TO THE CONSTRUCTION OF THIS MAP



MATCH SHEETS

|    |    |
|----|----|
|    | 16 |
| 23 | 24 |
| 31 | 32 |

9-1-1 PLANIMETRIC MAP OF  
NORTHAMPTON COUNTY, VA

SHEET NO.

23

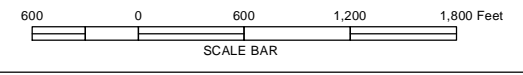




|              |          |        |
|--------------|----------|--------|
| DATE         | REVISION | APP'VD |
| Jan 02, 2024 |          |        |

MSAG, LLC  
Orange, Virginia 22960

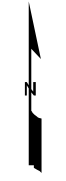
NOTE:  
SEE COVER SHEET FOR LEGEND AND NOTES  
PERTAINING TO THE CONSTRUCTION OF THIS MAP

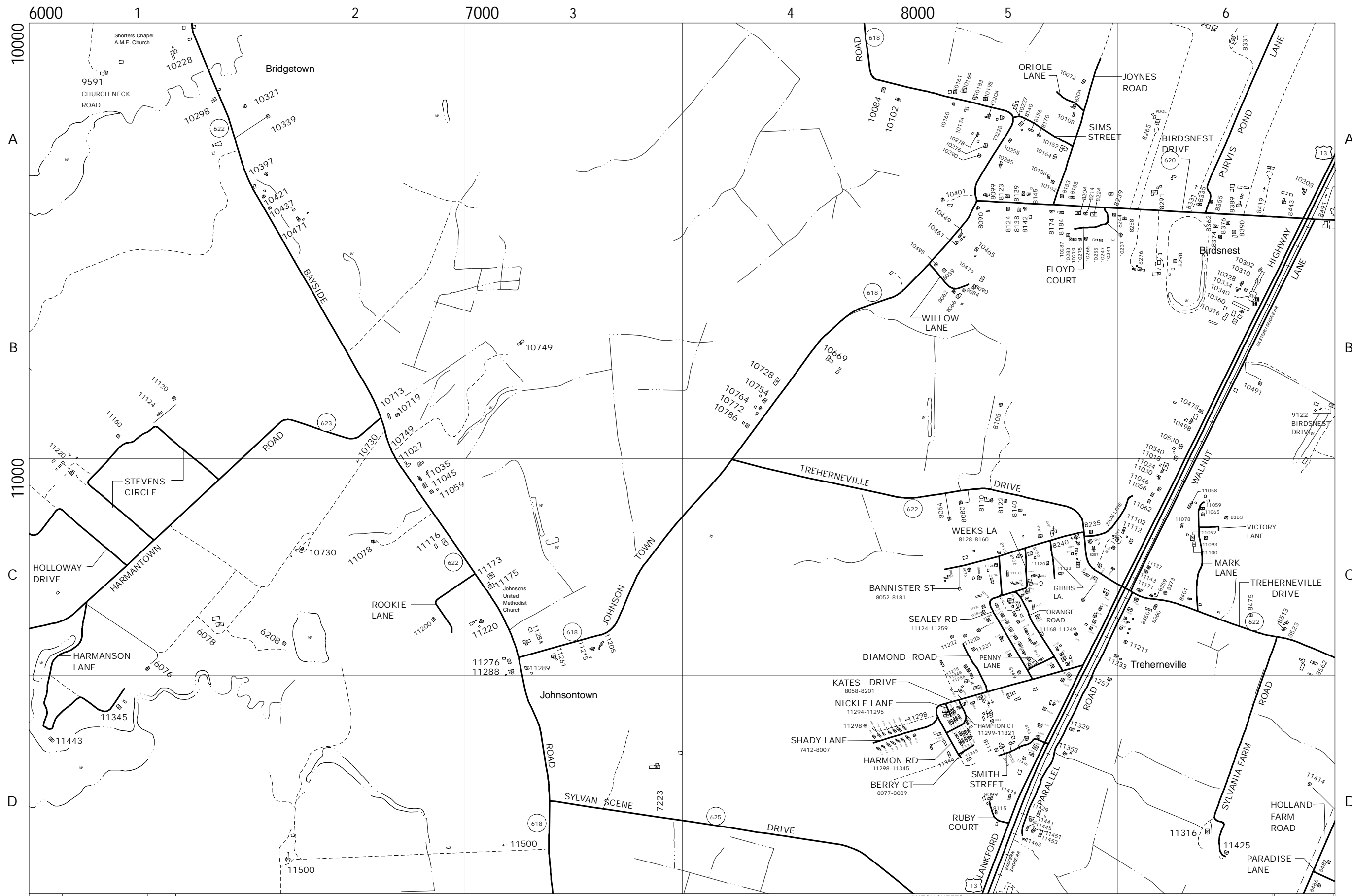


|              |    |
|--------------|----|
| MATCH SHEETS |    |
| 16           | 17 |
| 23           | 25 |
| 31           | 33 |

9-1-1 PLANIMETRIC MAP OF  
NORTHAMPTON COUNTY, VA

SHEET NO.  
**24**

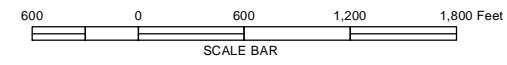




|              |          |        |
|--------------|----------|--------|
| DATE         | REVISION | APP'VD |
| Jan 02, 2024 |          |        |

MSAG, LLC  
Orange, Virginia 22960

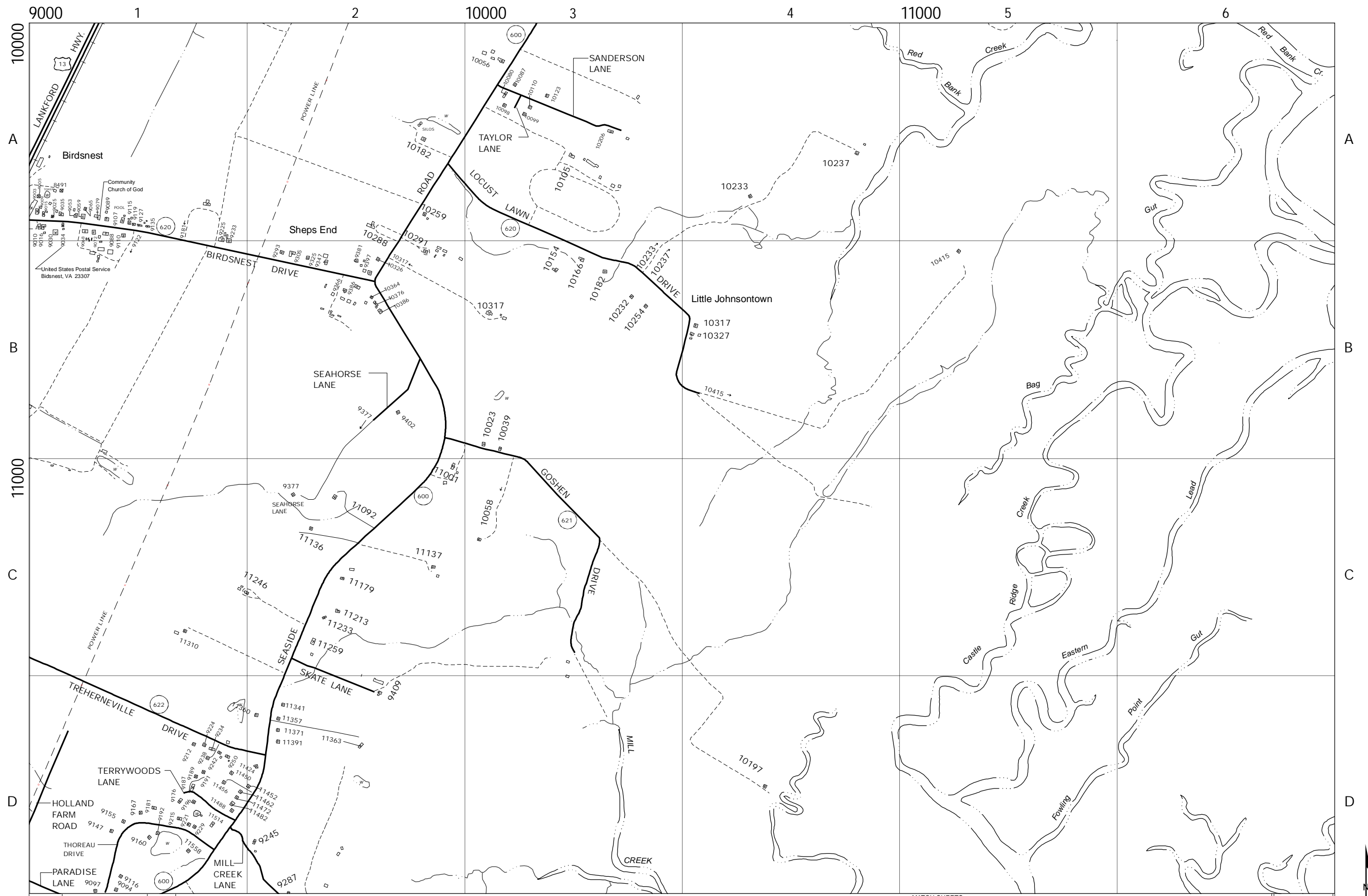
NOTE:  
SEE COVER SHEET FOR LEGEND AND NOTES  
PERTAINING TO THE CONSTRUCTION OF THIS MAP



|    |    |    |
|----|----|----|
| 16 | 17 | 18 |
| 24 | 25 | 26 |
| 32 | 33 | 34 |

9-1-1 PLANIMETRIC MAP OF  
NORTHAMPTON COUNTY, VA

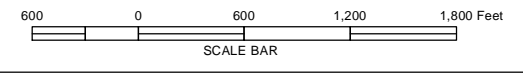
SHEET NO.  
**25**



| DATE         | REVISION | APP'VD |
|--------------|----------|--------|
| Jan 02, 2024 |          |        |

MSAG, LLC  
Orange, Virginia 22960

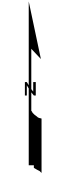
NOTE:  
SEE COVER SHEET FOR LEGEND AND NOTES  
PERTAINING TO THE CONSTRUCTION OF THIS MAP



| MATCH SHEETS |    |    |
|--------------|----|----|
| 17           | 18 | 19 |
| 25           | 26 | 27 |
| 33           | 34 | 35 |

9-1-1 PLANIMETRIC MAP OF  
NORTHAMPTON COUNTY, VA

SHEET NO.  
**26**



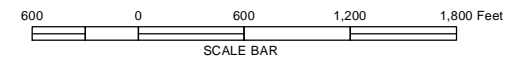




|      |              |        |
|------|--------------|--------|
|      | Jan 02, 2024 |        |
| DATE | REVISION     | APP'VD |

MSAG, LLC  
Orange, Virginia 22960

NOTE:  
SEE COVER SHEET FOR LEGEND AND NOTES  
PERTAINING TO THE CONSTRUCTION OF THIS MAP




| MATCH SHEETS |    |    |
|--------------|----|----|
| 18           | 19 | 20 |
| 26           | 27 | 28 |
| 34           | 35 | 36 |

9-1-1 PLANIMETRIC MAP OF  
NORTHAMPTON COUNTY, VA

SHEET NO.  
**27**

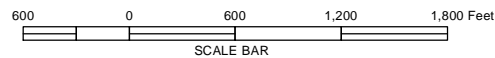




|      |              |        |
|------|--------------|--------|
|      | Jan 02, 2024 |        |
| DATE | REVISION     | APP'VD |

MSAG, LLC  
Orange, Virginia 22960

NOTE:  
SEE COVER SHEET FOR LEGEND AND NOTES  
PERTAINING TO THE CONSTRUCTION OF THIS MAP



MATCH SHEETS

|    |    |    |
|----|----|----|
| 19 | 20 | 21 |
| 27 | 28 | 29 |
| 35 | 36 | 37 |

9-1-1 PLANIMETRIC MAP OF  
NORTHAMPTON COUNTY, VA

SHEET NO.

28

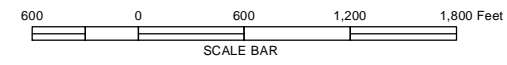




|      |              |        |
|------|--------------|--------|
|      | Jan 02, 2024 |        |
| DATE | REVISION     | APP'VD |

MSAG, LLC  
Orange, Virginia 22960

NOTE:  
SEE COVER SHEET FOR LEGEND AND NOTES  
PERTAINING TO THE CONSTRUCTION OF THIS MAP



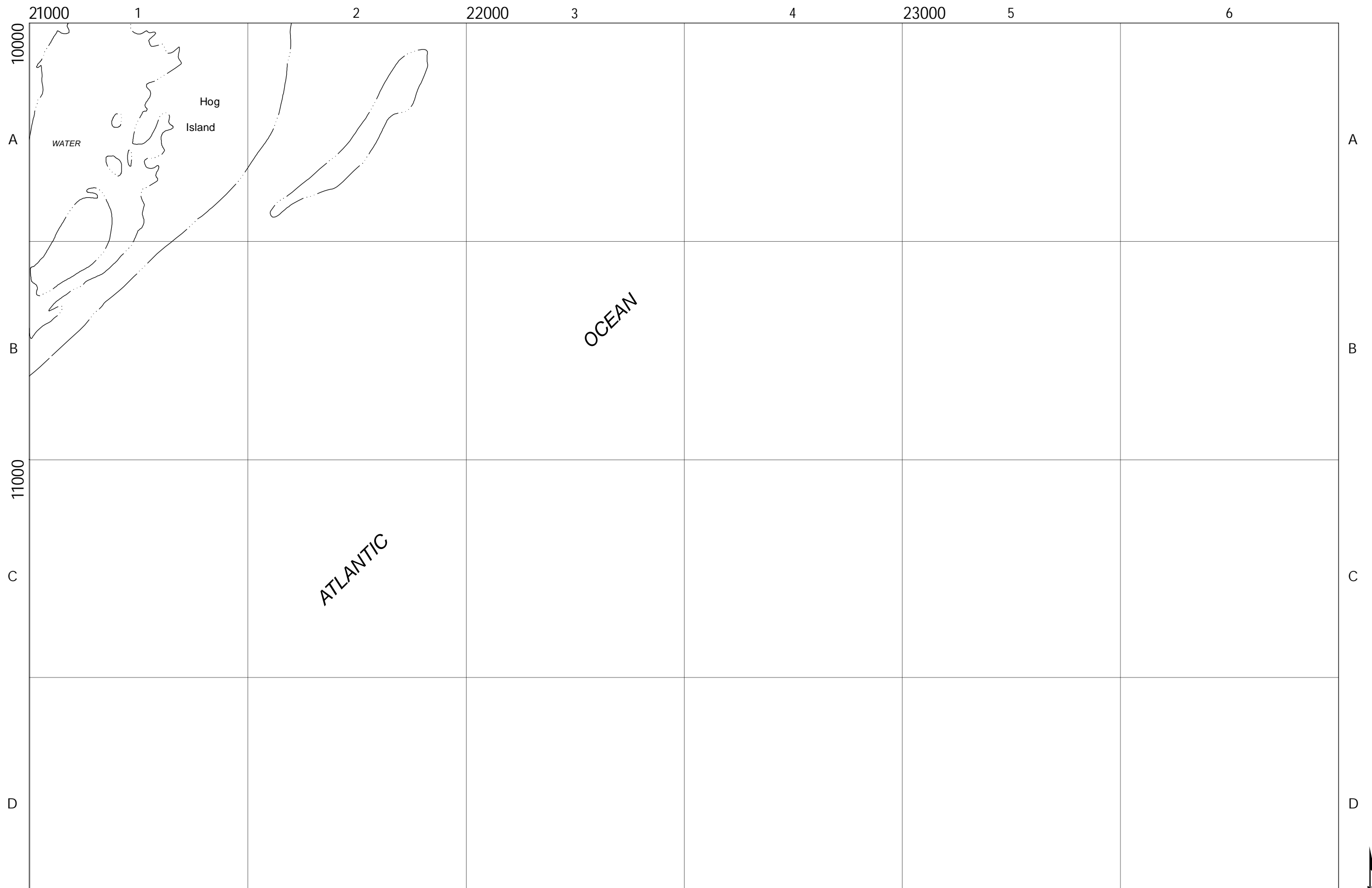
| MATCH SHEETS |    |    |
|--------------|----|----|
| 20           | 21 | 22 |
| 28           | 29 | 30 |
| 36           | 37 |    |

9-1-1 PLANIMETRIC MAP OF  
NORTHAMPTON COUNTY, VA

SHEET NO.

29

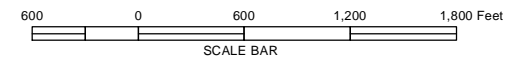




| DATE         | REVISION | APP'VD |
|--------------|----------|--------|
| Jan 02, 2024 |          |        |

MSAG, LLC  
Orange, Virginia 22960

NOTE:  
SEE COVER SHEET FOR LEGEND AND NOTES  
PERTAINING TO THE CONSTRUCTION OF THIS MAP




| MATCH SHEETS |    |
|--------------|----|
| 21           | 22 |
| 29           | 30 |
| 37           |    |

9-1-1 PLANIMETRIC MAP OF  
NORTHAMPTON COUNTY, VA

SHEET NO.  
**30**

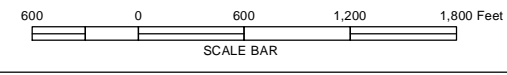




|      |              |        |
|------|--------------|--------|
|      | Jan 02, 2024 |        |
| DATE | REVISION     | APP'VD |

MSAG, LLC  
Orange, Virginia 22960

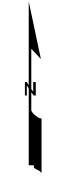
NOTE:  
SEE COVER SHEET FOR LEGEND AND NOTES  
PERTAINING TO THE CONSTRUCTION OF THIS MAP

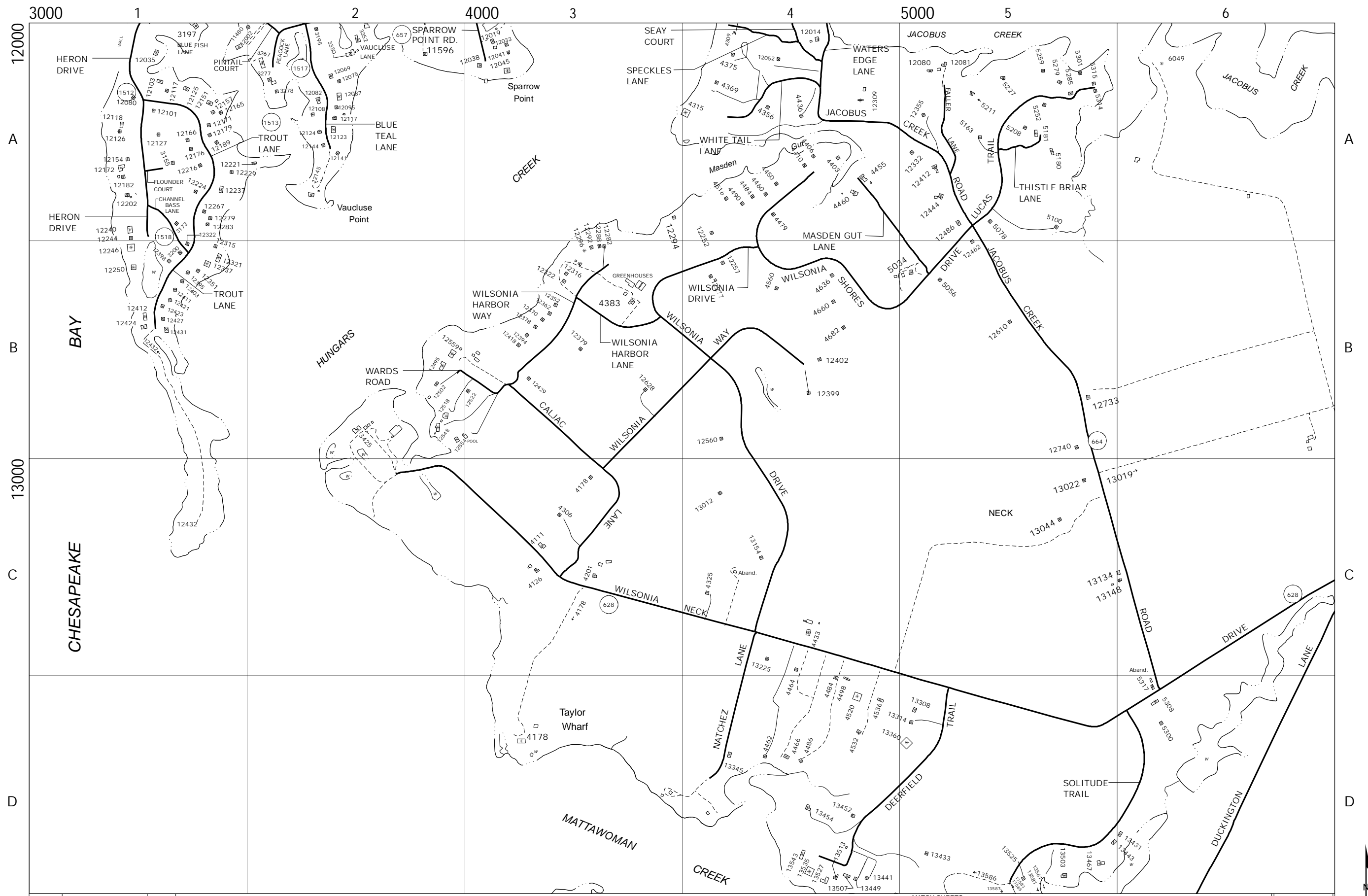


|              |    |
|--------------|----|
| MATCH SHEETS |    |
| 23           | 24 |
| 31           | 32 |
| 38           | 39 |

9-1-1 PLANIMETRIC MAP OF  
NORTHAMPTON COUNTY, VA

SHEET NO.  
**31**

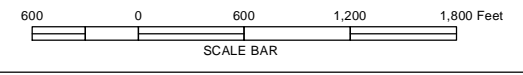




|              |          |        |
|--------------|----------|--------|
| DATE         | REVISION | APP'VD |
| Jan 02, 2024 |          |        |

MSAG, LLC  
Orange, Virginia 22960

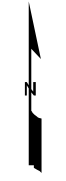
NOTE:  
SEE COVER SHEET FOR LEGEND AND NOTES  
PERTAINING TO THE CONSTRUCTION OF THIS MAP

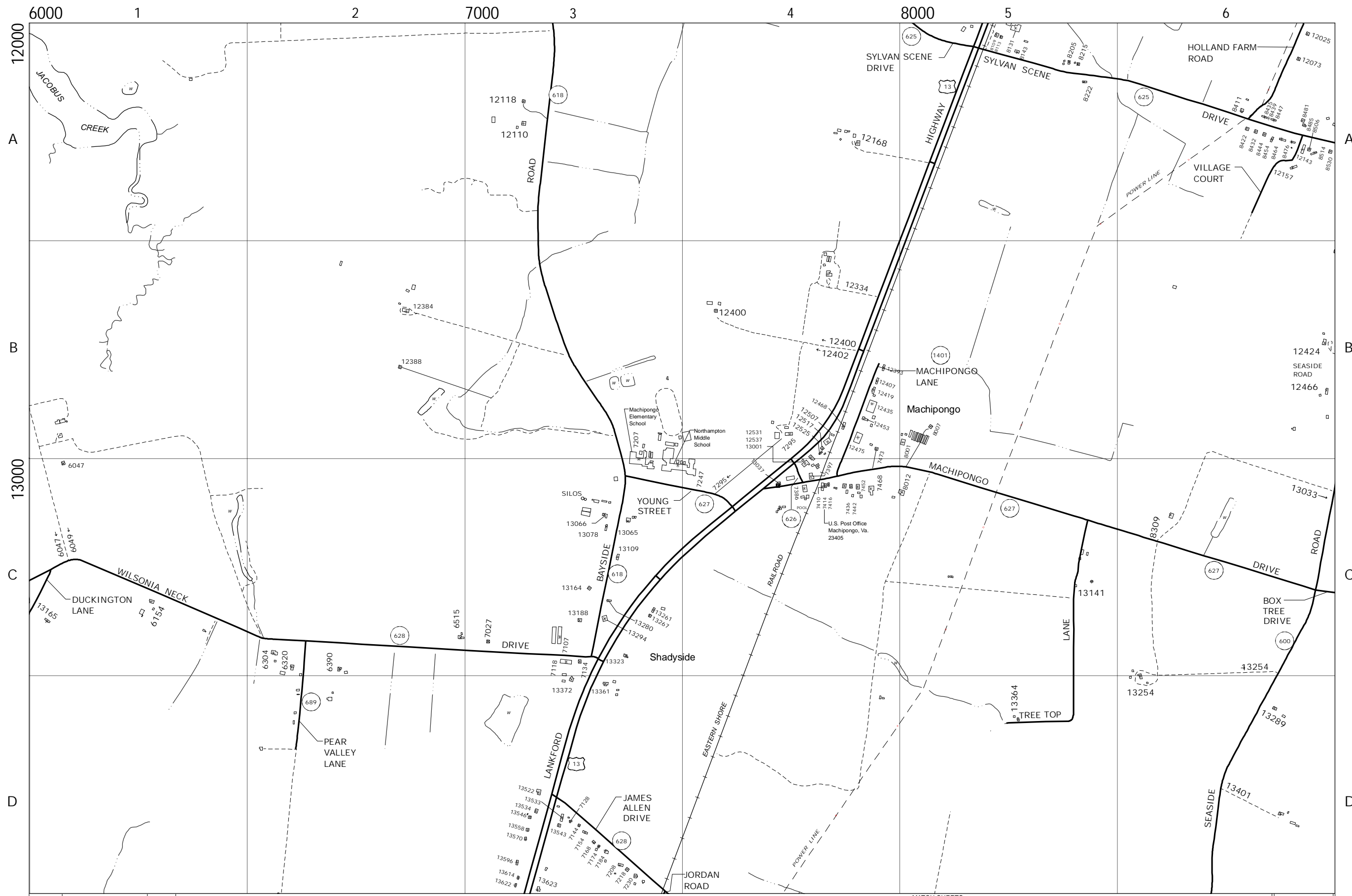


|              |    |    |
|--------------|----|----|
| MATCH SHEETS |    |    |
| 23           | 24 | 25 |
| 31           | 32 | 33 |
| 38           | 39 | 40 |

9-1-1 PLANIMETRIC MAP OF  
NORTHAMPTON COUNTY, VA

SHEET NO.  
**32**

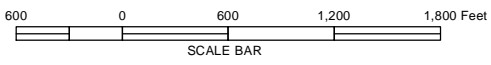




|              |          |        |
|--------------|----------|--------|
| DATE         | REVISION | APP'VD |
| Jan 02, 2024 |          |        |

MSAG, LLC  
Orange, Virginia 22960

NOTE:  
SEE COVER SHEET FOR LEGEND AND NOTES  
PERTAINING TO THE CONSTRUCTION OF THIS MAP



| MATCH SHEETS |    |    |
|--------------|----|----|
| 24           | 25 | 26 |
| 32           | 33 | 34 |
| 39           | 40 | 41 |

9-1-1 PLANIMETRIC MAP OF  
NORTHAMPTON COUNTY, VA

SHEET NO.  
**33**

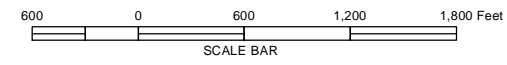




| DATE         | REVISION | APP'VD |
|--------------|----------|--------|
| Jan 02, 2024 |          |        |

MSAG, LLC  
Orange, Virginia 22960

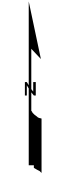
NOTE:  
SEE COVER SHEET FOR LEGEND AND NOTES  
PERTAINING TO THE CONSTRUCTION OF THIS MAP



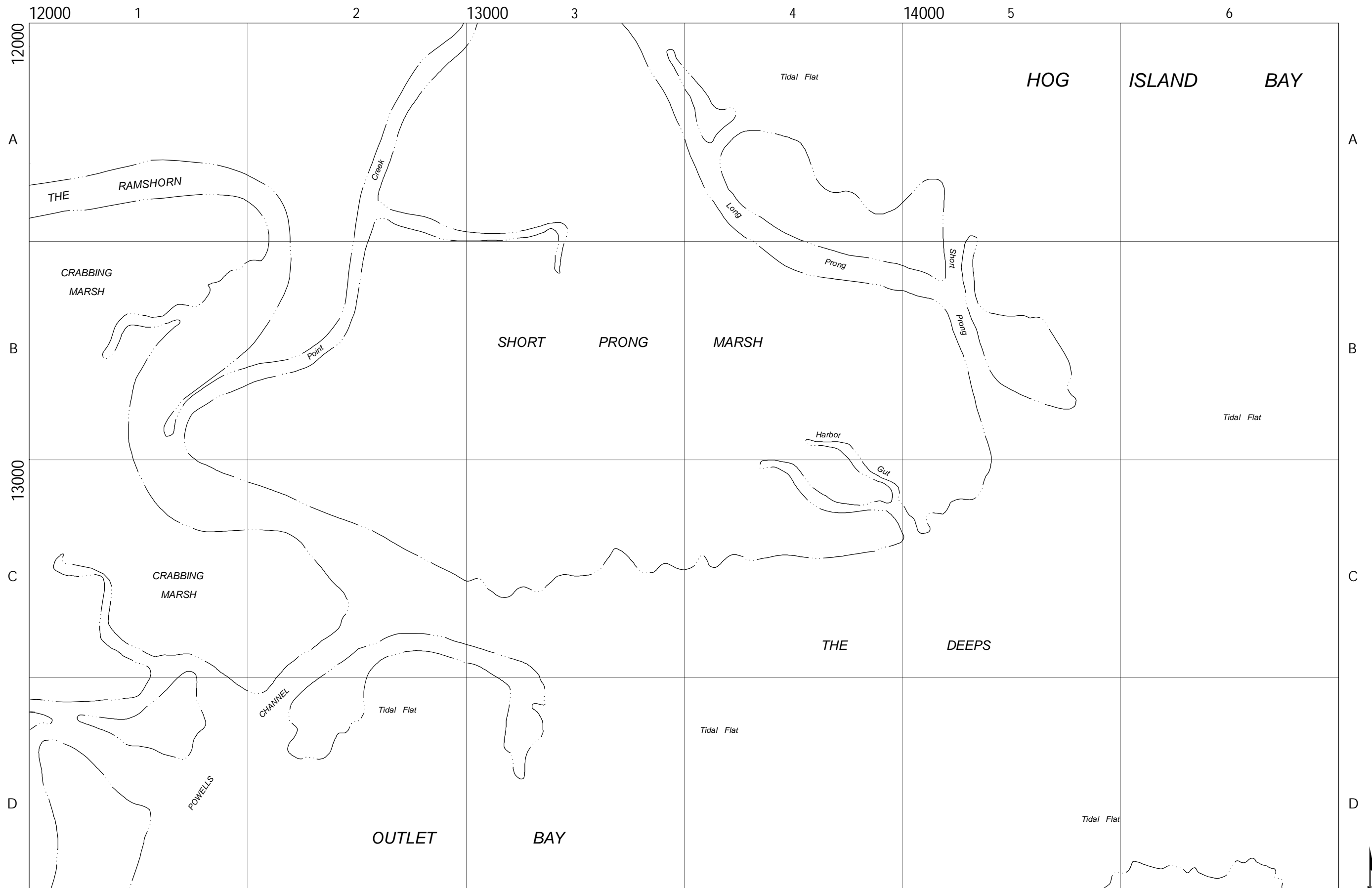
| MATCH SHEETS |    |    |
|--------------|----|----|
| 25           | 26 | 27 |
| 33           | 34 | 35 |
| 40           | 41 | 42 |

9-1-1 PLANIMETRIC MAP OF  
NORTHAMPTON COUNTY, VA

SHEET NO.  
**34**



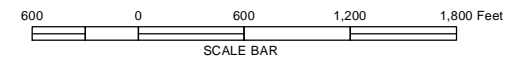




|              |          |        |
|--------------|----------|--------|
| DATE         | REVISION | APP'VD |
| Jan 02, 2024 |          |        |

MSAG, LLC  
Orange, Virginia 22960

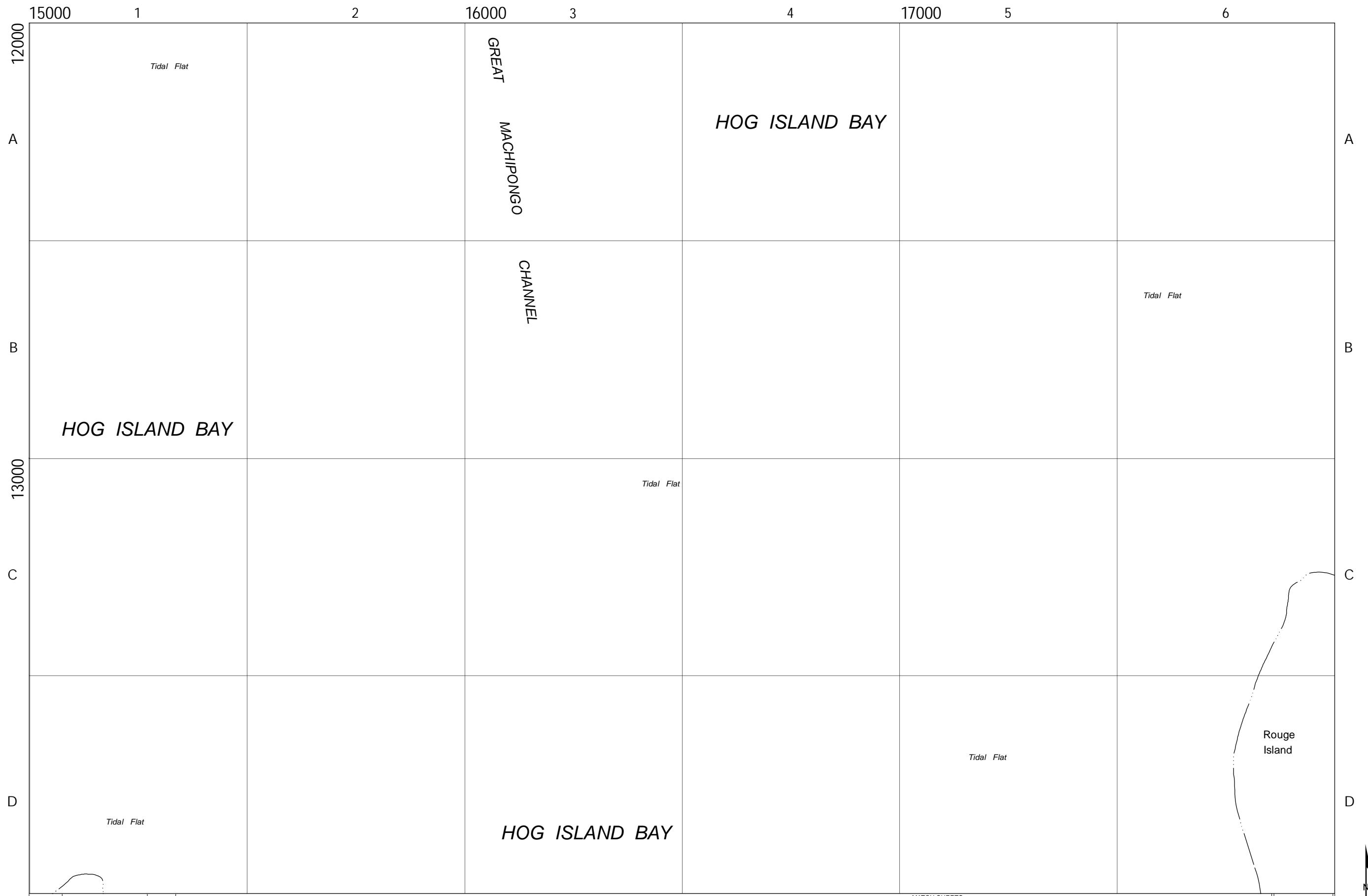
NOTE:  
SEE COVER SHEET FOR LEGEND AND NOTES  
PERTAINING TO THE CONSTRUCTION OF THIS MAP



|              |    |    |
|--------------|----|----|
| MATCH SHEETS |    |    |
| 26           | 27 | 28 |
| 34           | 35 | 36 |
| 41           | 42 | 43 |

9-1-1 PLANIMETRIC MAP OF  
NORTHAMPTON COUNTY, VA

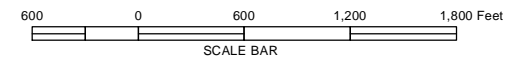
SHEET NO.  
**35**



|      |              |        |
|------|--------------|--------|
|      | Jan 02, 2024 |        |
| DATE | REVISION     | APP'VD |

MSAG, LLC  
Orange, Virginia 22960

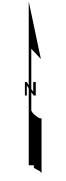
NOTE:  
SEE COVER SHEET FOR LEGEND AND NOTES  
PERTAINING TO THE CONSTRUCTION OF THIS MAP



|              |    |    |
|--------------|----|----|
| MATCH SHEETS |    |    |
| 27           | 28 | 29 |
| 35           | 36 | 37 |
| 42           | 43 | 44 |

9-1-1 PLANIMETRIC MAP OF  
NORTHAMPTON COUNTY, VA

SHEET NO.  
**36**

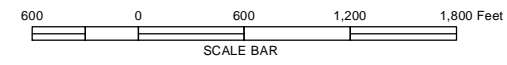




|      |              |        |
|------|--------------|--------|
|      | Jan 02, 2024 |        |
| DATE | REVISION     | APP'VD |

MSAG, LLC  
Orange, Virginia 22960

NOTE:  
SEE COVER SHEET FOR LEGEND AND NOTES  
PERTAINING TO THE CONSTRUCTION OF THIS MAP




| MATCH SHEETS |    |    |
|--------------|----|----|
| 28           | 29 | 30 |
| 36           | 37 |    |
| 43           | 44 |    |

9-1-1 PLANIMETRIC MAP OF  
NORTHAMPTON COUNTY, VA

SHEET NO.  
**37**





0  
1  
2  
3  
4  
5  
6

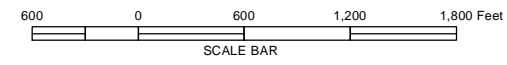
14000  
15000

A  
B  
C  
D

| DATE         | REVISION | APP'VD |
|--------------|----------|--------|
| Jan 02, 2024 |          |        |

MSAG, LLC  
Orange, Virginia 22960

NOTE:  
SEE COVER SHEET FOR LEGEND AND NOTES  
PERTAINING TO THE CONSTRUCTION OF THIS MAP

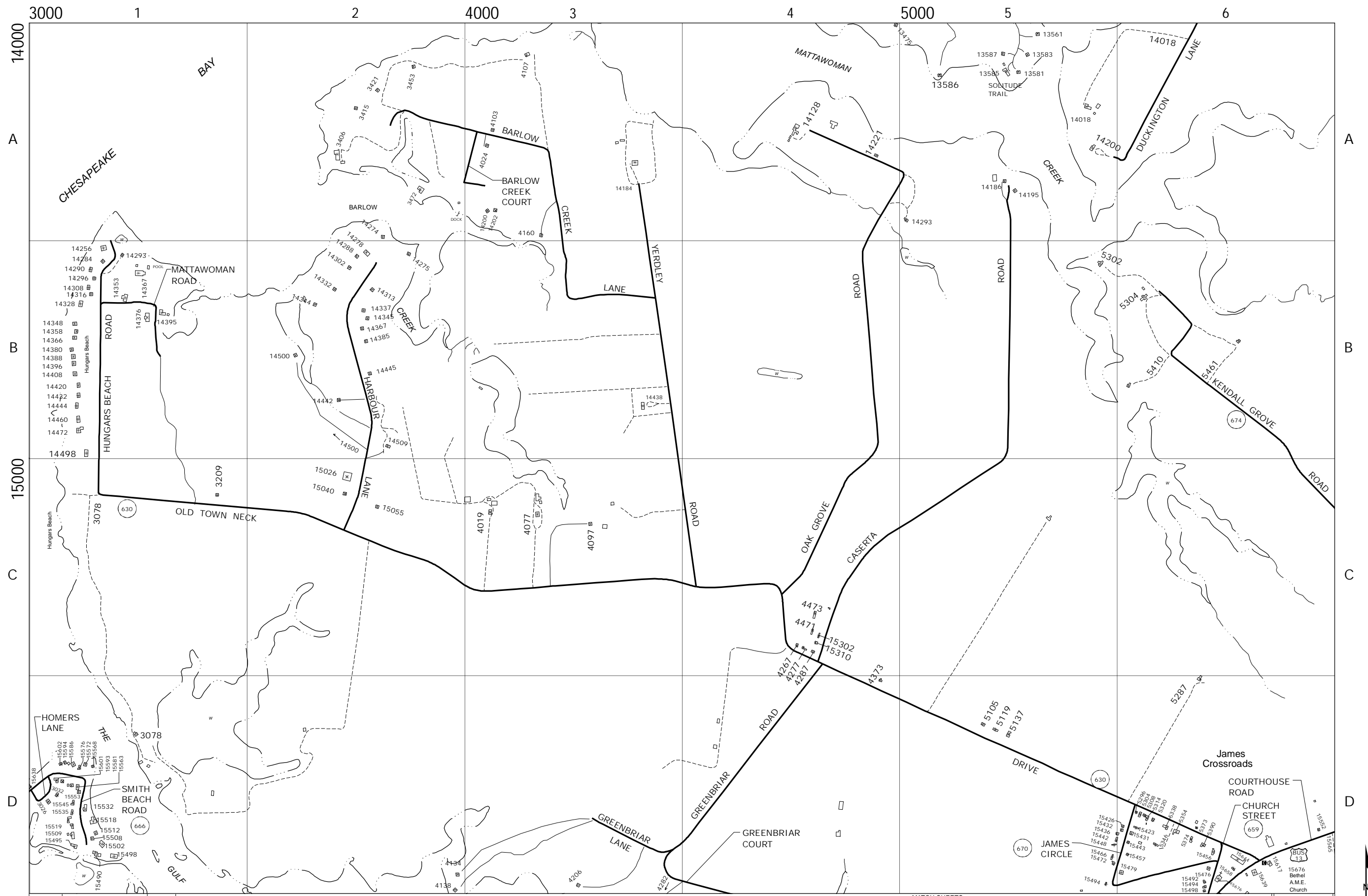


| MATCH SHEETS |    |
|--------------|----|
| 31           | 32 |
| 38           | 39 |
| 45           | 46 |

9-1-1 PLANIMETRIC MAP OF  
NORTHAMPTON COUNTY, VA

SHEET NO.  
**38**

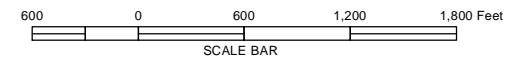




|              |          |        |
|--------------|----------|--------|
| DATE         | REVISION | APP'VD |
| Jan 02, 2024 |          |        |

MSAG, LLC  
Orange, Virginia 22960

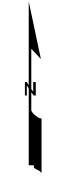
NOTE:  
SEE COVER SHEET FOR LEGEND AND NOTES  
PERTAINING TO THE CONSTRUCTION OF THIS MAP



|              |    |    |
|--------------|----|----|
| MATCH SHEETS |    |    |
| 31           | 32 | 33 |
| 38           | 39 | 40 |
| 45           | 46 | 47 |

9-1-1 PLANIMETRIC MAP OF  
NORTHAMPTON COUNTY, VA

SHEET NO.  
**39**

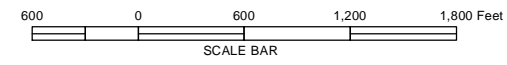




|              |          |        |
|--------------|----------|--------|
| DATE         | REVISION | APP'VD |
| Jan 02, 2024 |          |        |

MSAG, LLC  
Orange, Virginia 22960

NOTE:  
SEE COVER SHEET FOR LEGEND AND NOTES  
PERTAINING TO THE CONSTRUCTION OF THIS MAP

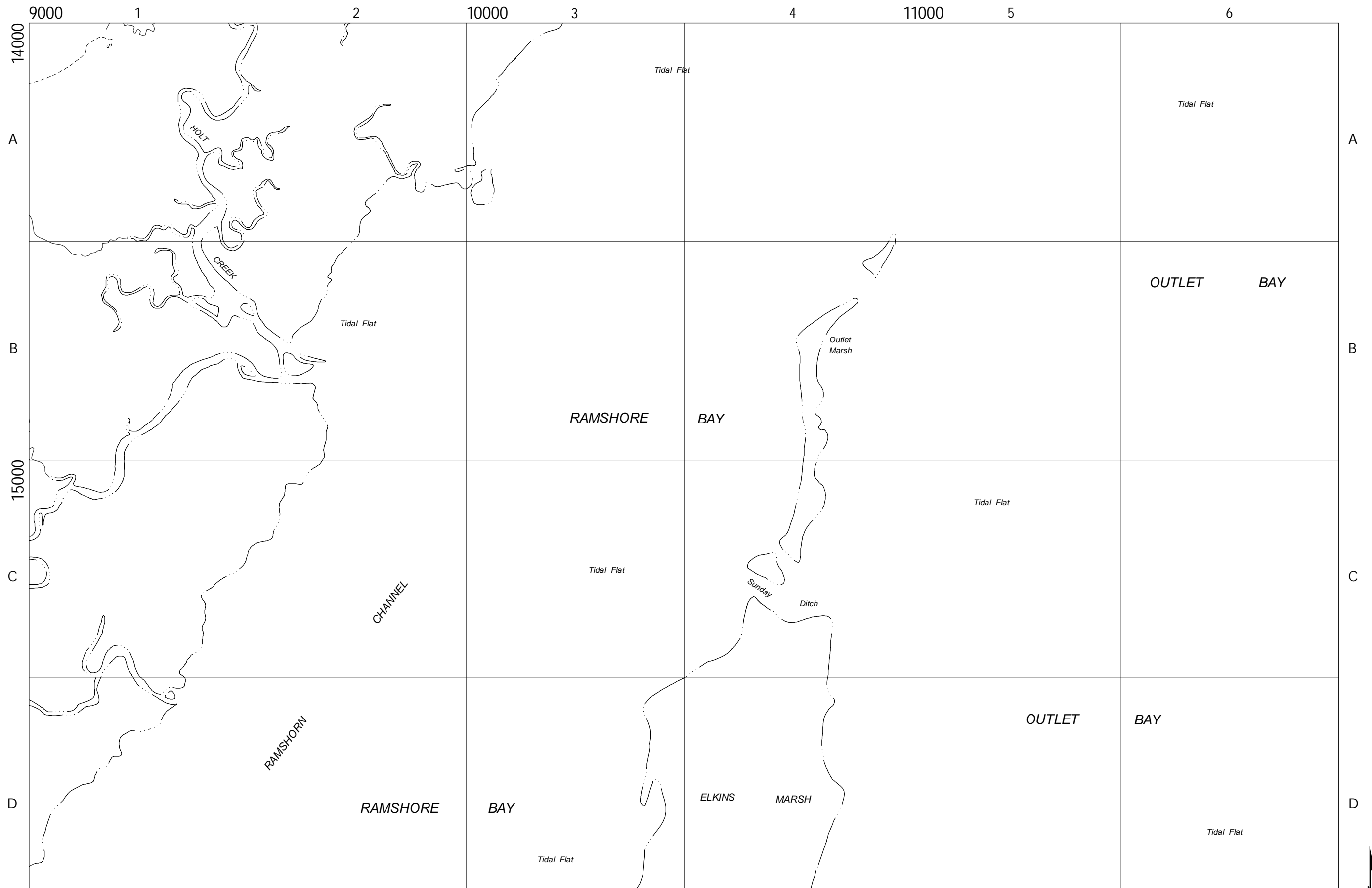


|              |    |    |
|--------------|----|----|
| MATCH SHEETS |    |    |
| 32           | 33 | 34 |
| 39           | 40 | 41 |
| 46           | 47 | 48 |

9-1-1 PLANIMETRIC MAP OF  
NORTHAMPTON COUNTY, VA

SHEET NO.  
**40**

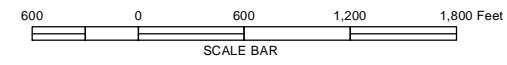




|      |              |        |
|------|--------------|--------|
|      | Jan 02, 2024 |        |
| DATE | REVISION     | APP'VD |

MSAG, LLC  
Orange, Virginia 22960

NOTE:  
SEE COVER SHEET FOR LEGEND AND NOTES  
PERTAINING TO THE CONSTRUCTION OF THIS MAP



| MATCH SHEETS |    |    |
|--------------|----|----|
| 33           | 34 | 35 |
| 40           | 41 | 42 |
| 47           | 48 | 49 |

9-1-1 PLANIMETRIC MAP OF  
NORTHAMPTON COUNTY, VA

SHEET NO.

**41**

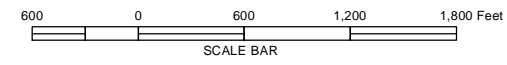




|              |          |        |
|--------------|----------|--------|
| DATE         | REVISION | APP'VD |
| Jan 02, 2024 |          |        |

MSAG, LLC  
Orange, Virginia 22960

NOTE:  
SEE COVER SHEET FOR LEGEND AND NOTES  
PERTAINING TO THE CONSTRUCTION OF THIS MAP



| MATCH SHEETS |    |    |
|--------------|----|----|
| 34           | 35 | 36 |
| 41           | 42 | 43 |
| 48           | 49 | 50 |

9-1-1 PLANIMETRIC MAP OF  
NORTHAMPTON COUNTY, VA

SHEET NO.  
**42**



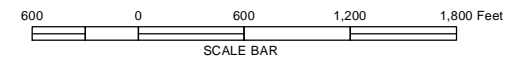




|              |          |        |
|--------------|----------|--------|
| DATE         | REVISION | APP'VD |
| Jan 02, 2024 |          |        |

MSAG, LLC  
Orange, Virginia 22960

NOTE:  
SEE COVER SHEET FOR LEGEND AND NOTES  
PERTAINING TO THE CONSTRUCTION OF THIS MAP



| MATCH SHEETS |    |    |
|--------------|----|----|
| 35           | 36 | 37 |
| 42           | 43 | 44 |
| 49           | 50 | 51 |

9-1-1 PLANIMETRIC MAP OF  
NORTHAMPTON COUNTY, VA

SHEET NO.

43

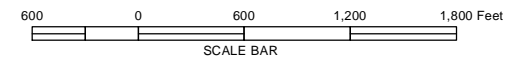




| DATE         | REVISION | APP'VD |
|--------------|----------|--------|
| Jan 02, 2024 |          |        |

MSAG, LLC  
Orange, Virginia 22960

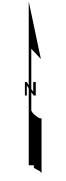
NOTE:  
SEE COVER SHEET FOR LEGEND AND NOTES  
PERTAINING TO THE CONSTRUCTION OF THIS MAP



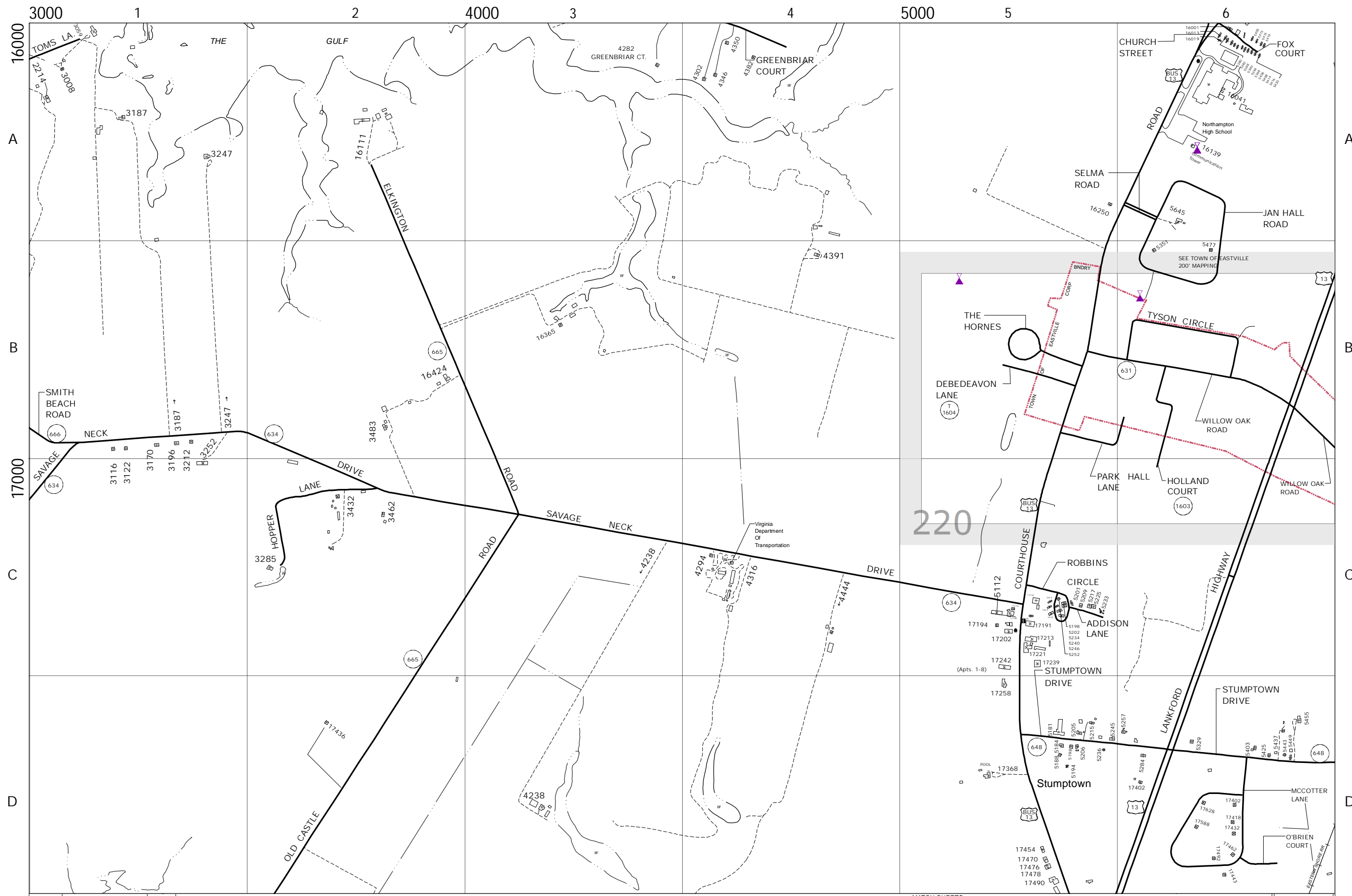
| MATCH SHEETS |    |
|--------------|----|
| 36           | 37 |
| 43           | 44 |
| 50           | 51 |

9-1-1 PLANIMETRIC MAP OF  
NORTHAMPTON COUNTY, VA

SHEET NO.  
**44**



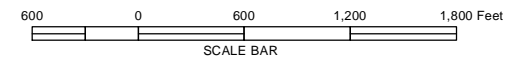




|              |          |        |
|--------------|----------|--------|
| DATE         | REVISION | APP'VD |
| Jan 02, 2024 |          |        |

MSAG, LLC  
Orange, Virginia 22960

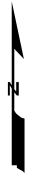
NOTE:  
SEE COVER SHEET FOR LEGEND AND NOTES  
PERTAINING TO THE CONSTRUCTION OF THIS MAP

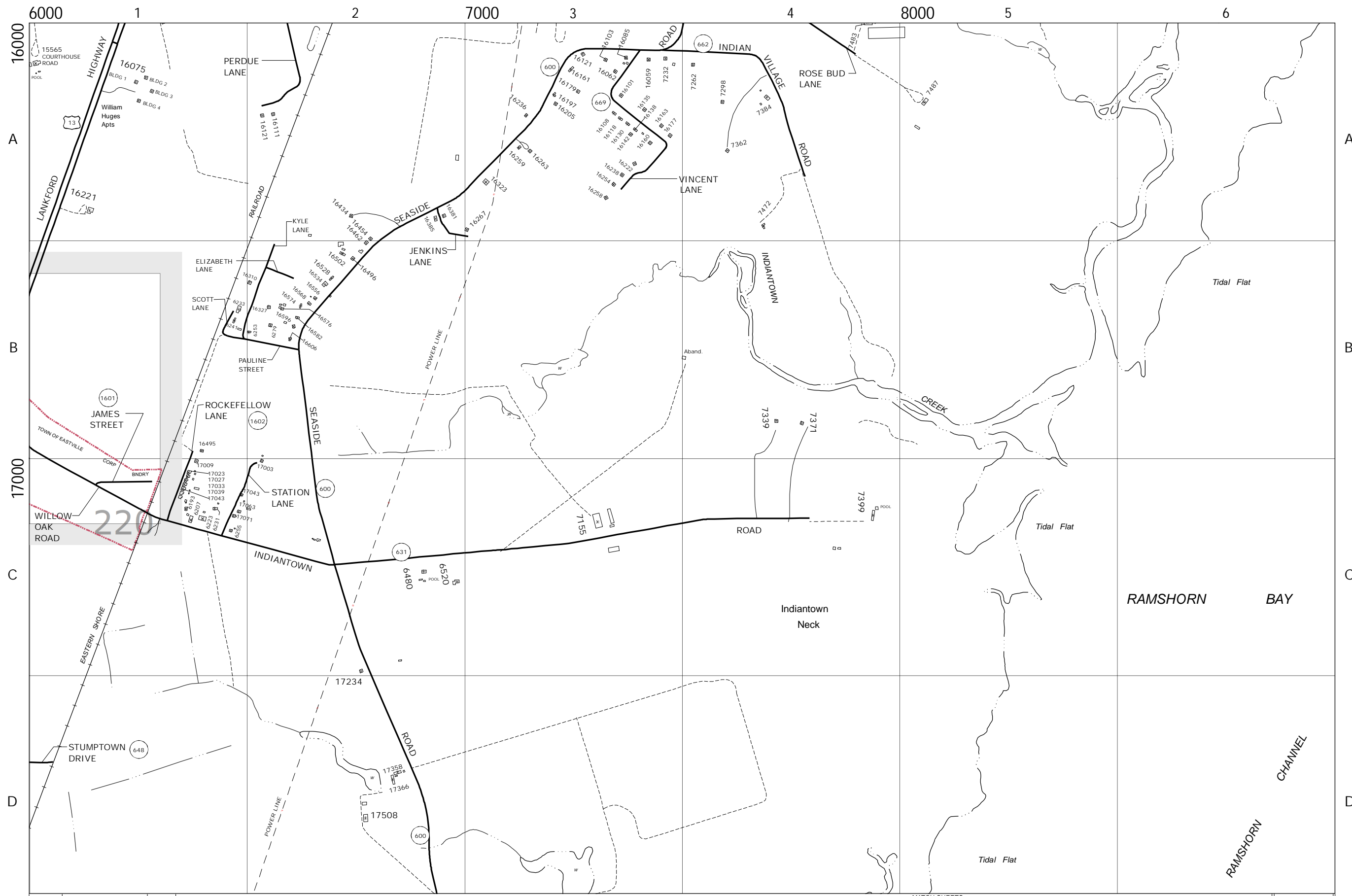


|              |    |    |
|--------------|----|----|
| MATCH SHEETS |    |    |
| 38           | 39 | 40 |
| 45           | 46 | 47 |
| 52           | 53 | 54 |

9-1-1 PLANIMETRIC MAP OF  
NORTHAMPTON COUNTY, VA

SHEET NO.  
**46**

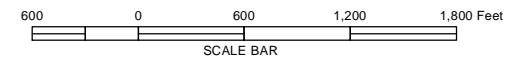




|              |          |        |
|--------------|----------|--------|
| DATE         | REVISION | APP'VD |
| Jan 02, 2024 |          |        |

MSAG, LLC  
Orange, Virginia 22960

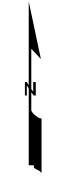
NOTE:  
SEE COVER SHEET FOR LEGEND AND NOTES  
PERTAINING TO THE CONSTRUCTION OF THIS MAP

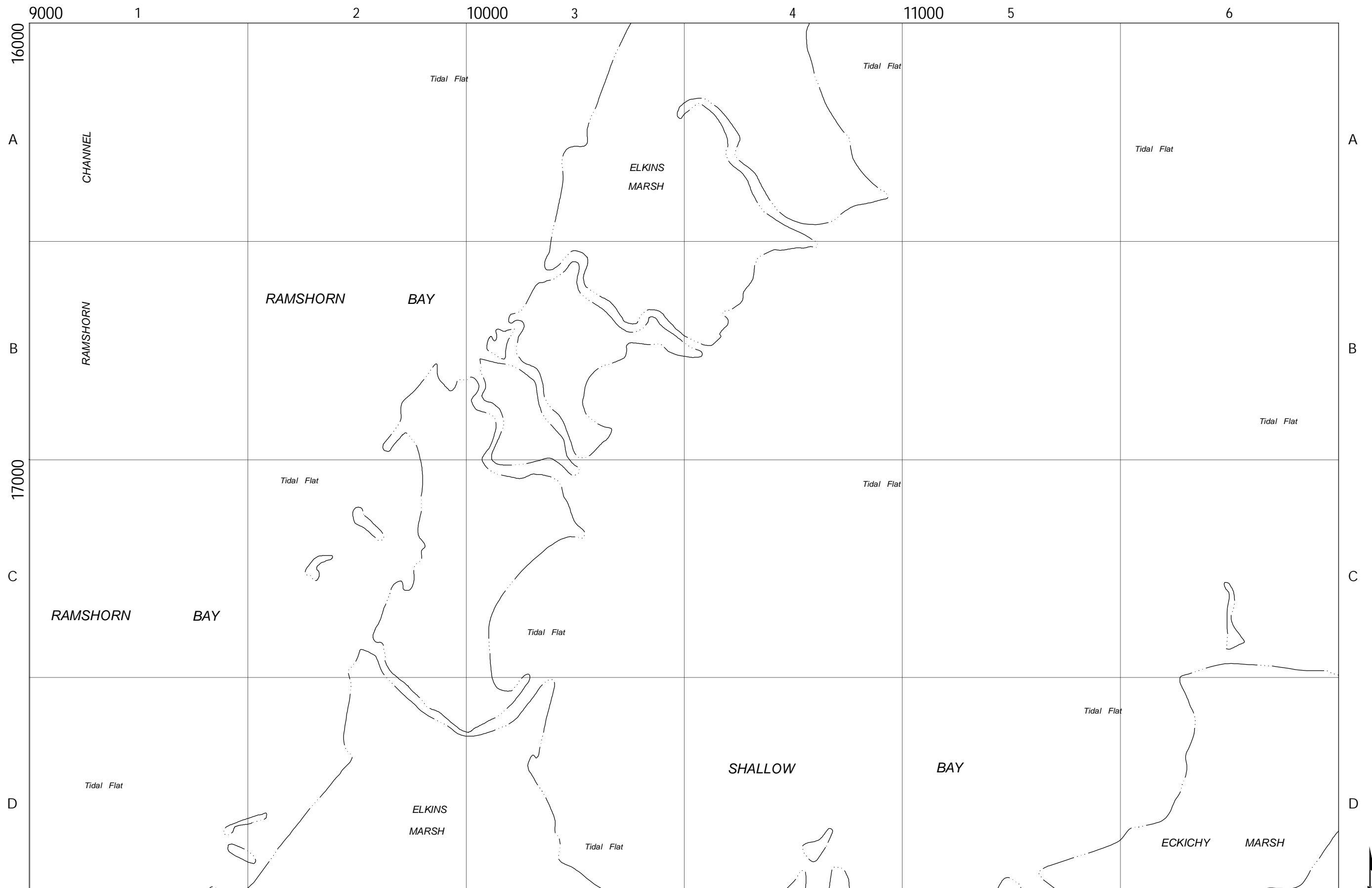


|              |    |    |
|--------------|----|----|
| MATCH SHEETS |    |    |
| 39           | 40 | 41 |
| 46           | 47 | 48 |
| 53           | 54 | 55 |

9-1-1 PLANIMETRIC MAP OF  
NORTHAMPTON COUNTY, VA

SHEET NO.  
**47**

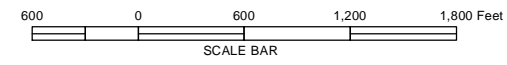




|              |          |        |
|--------------|----------|--------|
| DATE         | REVISION | APP'VD |
| Jan 02, 2024 |          |        |

MSAG, LLC  
Orange, Virginia 22960

NOTE:  
SEE COVER SHEET FOR LEGEND AND NOTES  
PERTAINING TO THE CONSTRUCTION OF THIS MAP

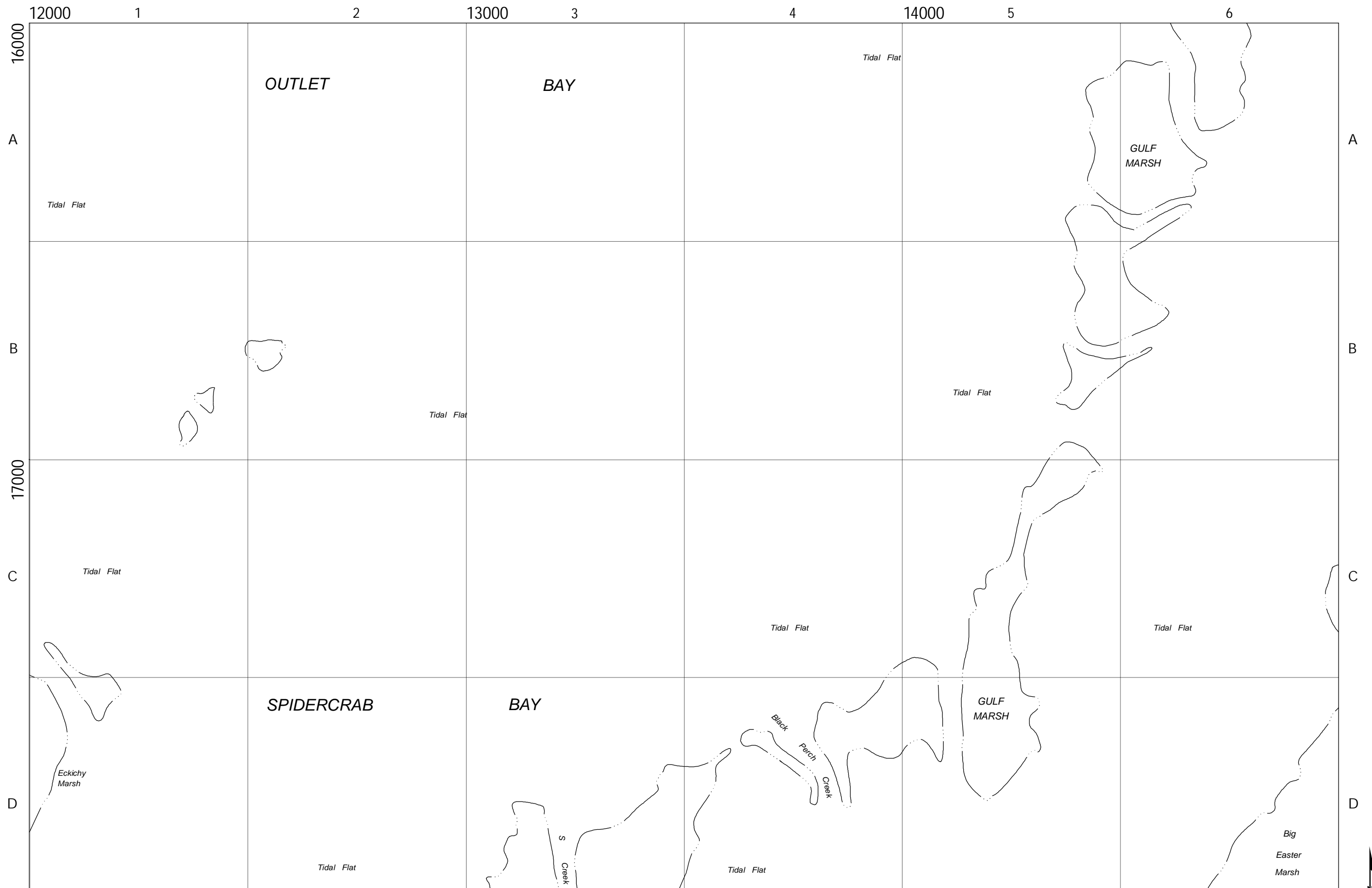


| MATCH SHEETS |    |    |
|--------------|----|----|
| 40           | 41 | 42 |
| 47           | 48 | 49 |
| 54           | 55 | 56 |

9-1-1 PLANIMETRIC MAP OF  
NORTHAMPTON COUNTY, VA

SHEET NO.  
**48**

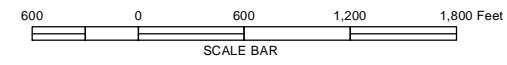




|      |              |        |
|------|--------------|--------|
|      | Jan 02, 2024 |        |
| DATE | REVISION     | APP'VD |

MSAG, LLC  
Orange, Virginia 22960

NOTE:  
SEE COVER SHEET FOR LEGEND AND NOTES  
PERTAINING TO THE CONSTRUCTION OF THIS MAP



| MATCH SHEETS |    |    |
|--------------|----|----|
| 41           | 42 | 43 |
| 48           | 49 | 50 |
| 55           | 56 | 57 |

9-1-1 PLANIMETRIC MAP OF  
NORTHAMPTON COUNTY, VA

SHEET NO.  
**49**

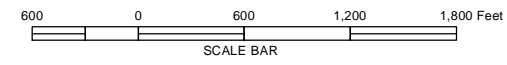




|              |          |        |
|--------------|----------|--------|
| DATE         | REVISION | APP'VD |
| Jan 02, 2024 |          |        |

MSAG, LLC  
Orange, Virginia 22960

NOTE:  
SEE COVER SHEET FOR LEGEND AND NOTES  
PERTAINING TO THE CONSTRUCTION OF THIS MAP



| MATCH SHEETS |    |    |
|--------------|----|----|
| 42           | 43 | 44 |
| 49           | 50 | 51 |
| 56           | 57 |    |

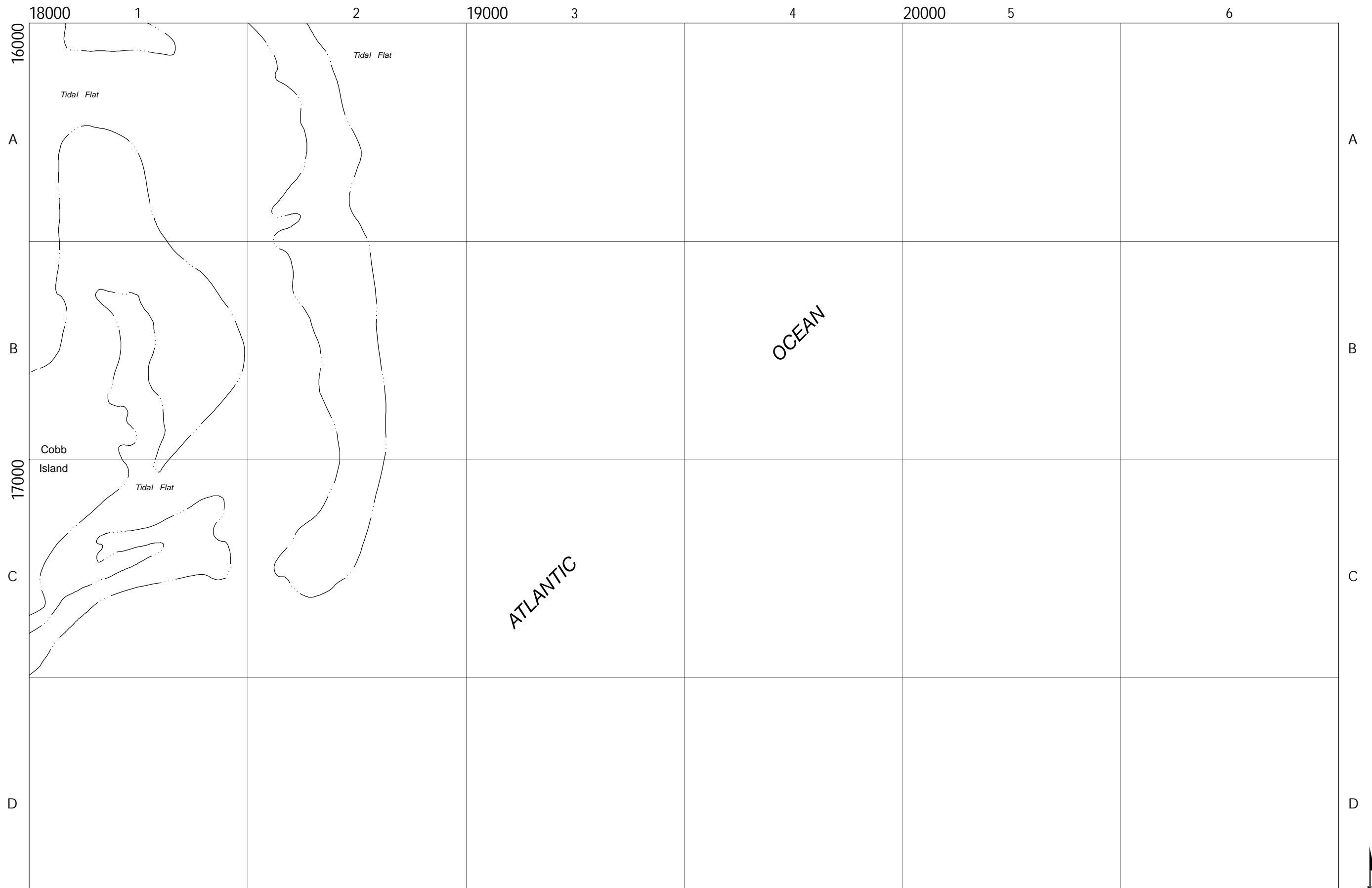
9-1-1 PLANIMETRIC MAP OF  
NORTHAMPTON COUNTY, VA

SHEET NO.

50



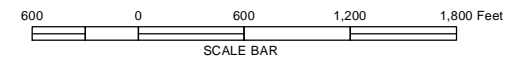




| DATE         | REVISION | APP'VD |
|--------------|----------|--------|
| Jan 02, 2024 |          |        |

MSAG, LLC  
Orange, Virginia 22960

NOTE:  
SEE COVER SHEET FOR LEGEND AND NOTES  
PERTAINING TO THE CONSTRUCTION OF THIS MAP



| MATCH SHEETS |    |
|--------------|----|
| 43           | 44 |
| 50           | 51 |
| 57           |    |

9-1-1 PLANIMETRIC MAP OF  
NORTHAMPTON COUNTY, VA

SHEET NO.  
**51**

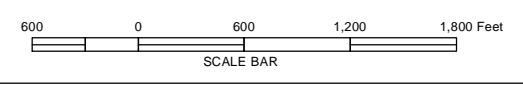




|              |          |        |
|--------------|----------|--------|
| DATE         | REVISION | APP'VD |
| Jan 02, 2024 |          |        |

MSAG, LLC  
Orange, Virginia 22960

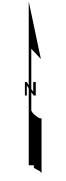
NOTE:  
SEE COVER SHEET FOR LEGEND AND NOTES  
PERTAINING TO THE CONSTRUCTION OF THIS MAP

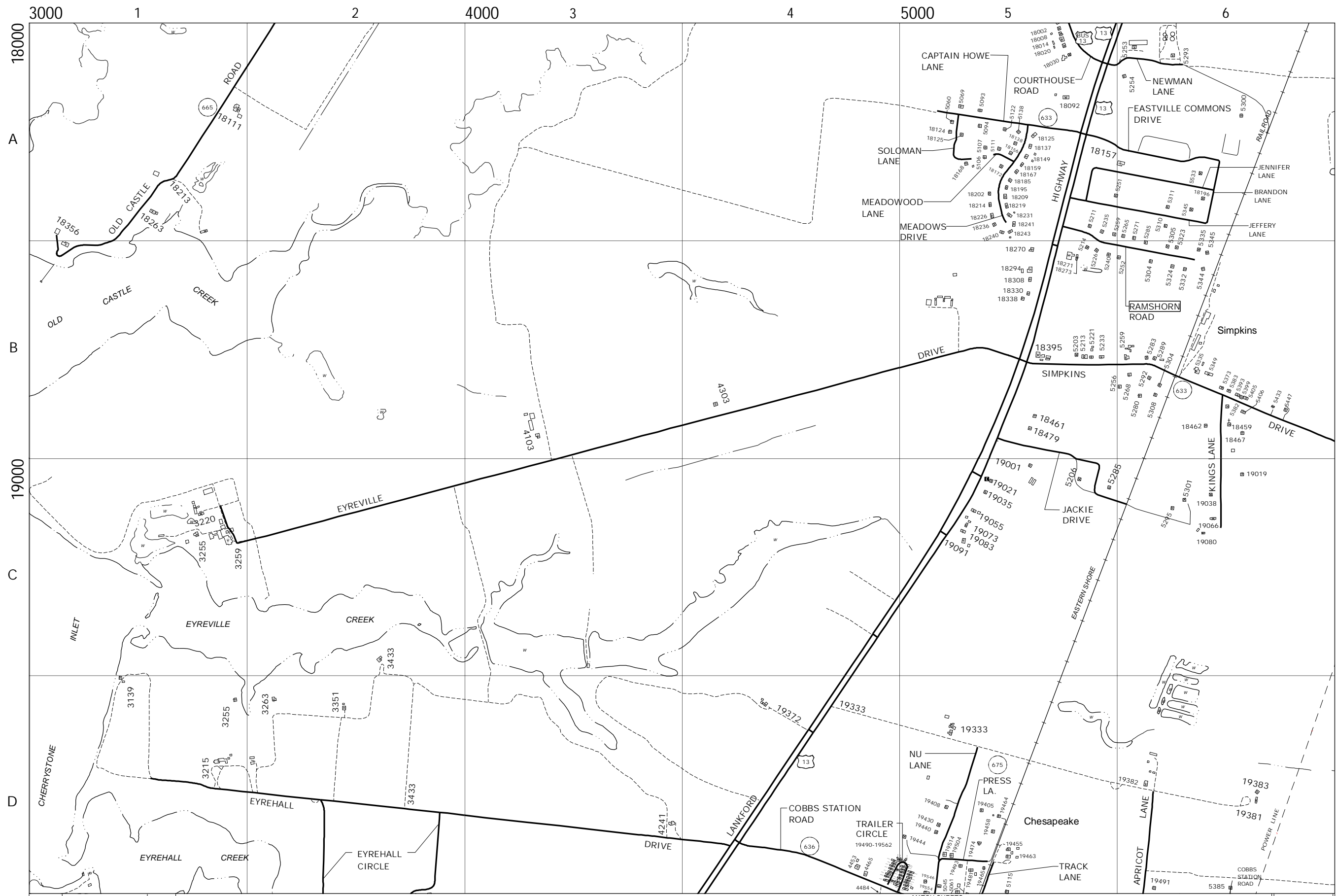


|              |    |
|--------------|----|
| MATCH SHEETS |    |
| 45           | 46 |
| 52           | 53 |
| 58           | 59 |

9-1-1 PLANIMETRIC MAP OF  
NORTHAMPTON COUNTY, VA

SHEET NO.  
**52**

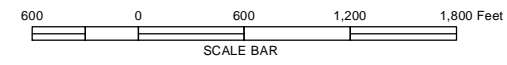




|              |          |        |
|--------------|----------|--------|
| DATE         | REVISION | APP'VD |
| Jan 02, 2024 |          |        |

MSAG, LLC  
Orange, Virginia 22960

NOTE:  
SEE COVER SHEET FOR LEGEND AND NOTES  
PERTAINING TO THE CONSTRUCTION OF THIS MAP

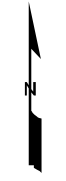


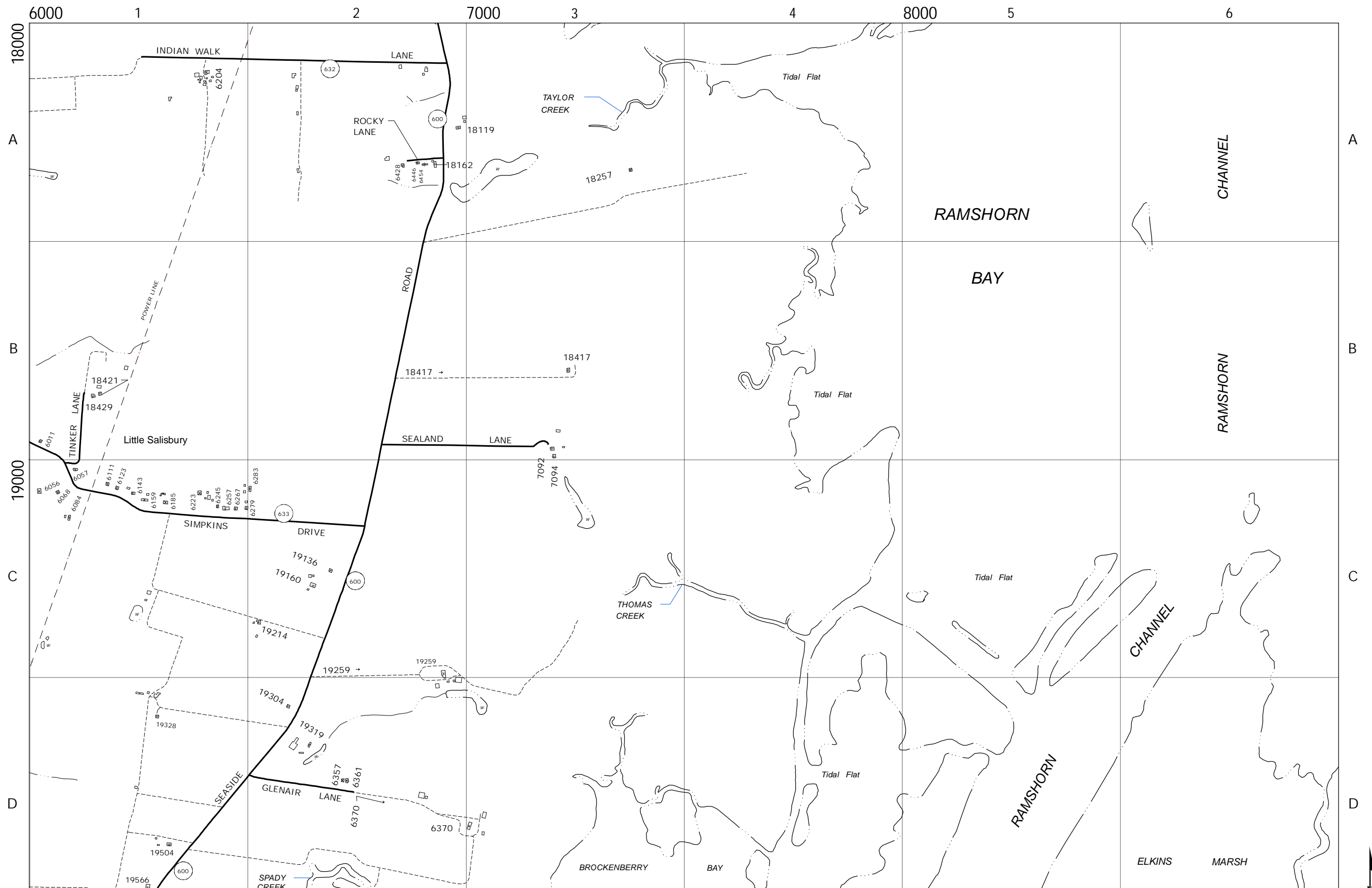
MATCH SHEETS

|    |    |    |
|----|----|----|
| 45 | 46 | 47 |
| 52 | 53 | 54 |
| 58 | 59 | 60 |

9-1-1 PLANIMETRIC MAP OF  
NORTHAMPTON COUNTY, VA

SHEET NO.  
**53**

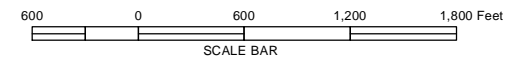




| DATE         | REVISION | APP'VD |
|--------------|----------|--------|
| Jan 02, 2024 |          |        |

MSAG, LLC  
Orange, Virginia 22960

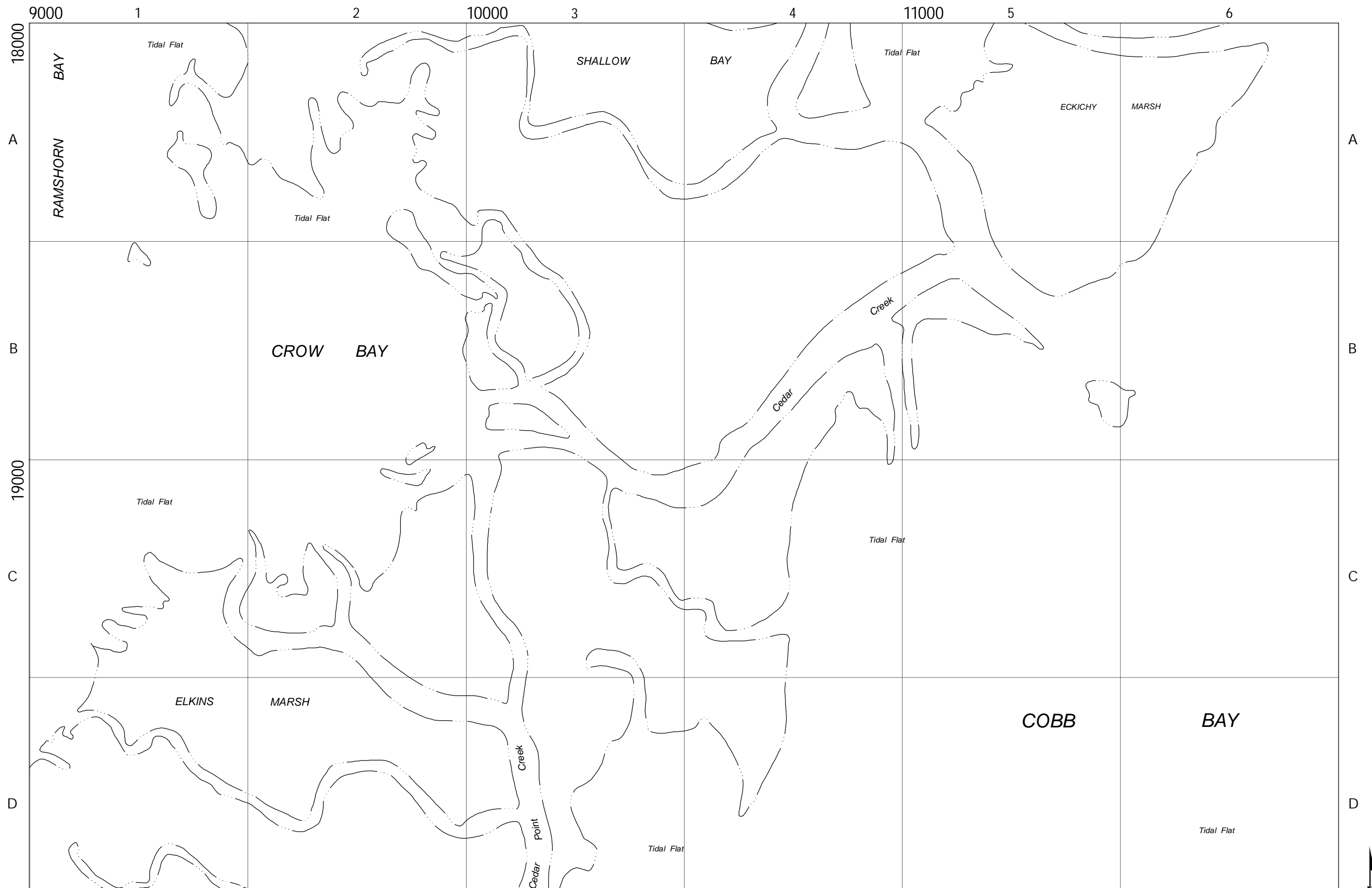
NOTE:  
SEE COVER SHEET FOR LEGEND AND NOTES  
PERTAINING TO THE CONSTRUCTION OF THIS MAP



| MATCH SHEETS |    |    |
|--------------|----|----|
| 46           | 47 | 48 |
| 53           | 54 | 55 |
| 59           | 60 | 61 |

9-1-1 PLANIMETRIC MAP OF  
NORTHAMPTON COUNTY, VA

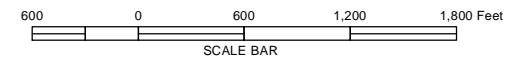
SHEET NO.  
**54**



|              |          |        |
|--------------|----------|--------|
| DATE         | REVISION | APP'VD |
| Jan 02, 2024 |          |        |

MSAG, LLC  
Orange, Virginia 22960

NOTE:  
SEE COVER SHEET FOR LEGEND AND NOTES  
PERTAINING TO THE CONSTRUCTION OF THIS MAP

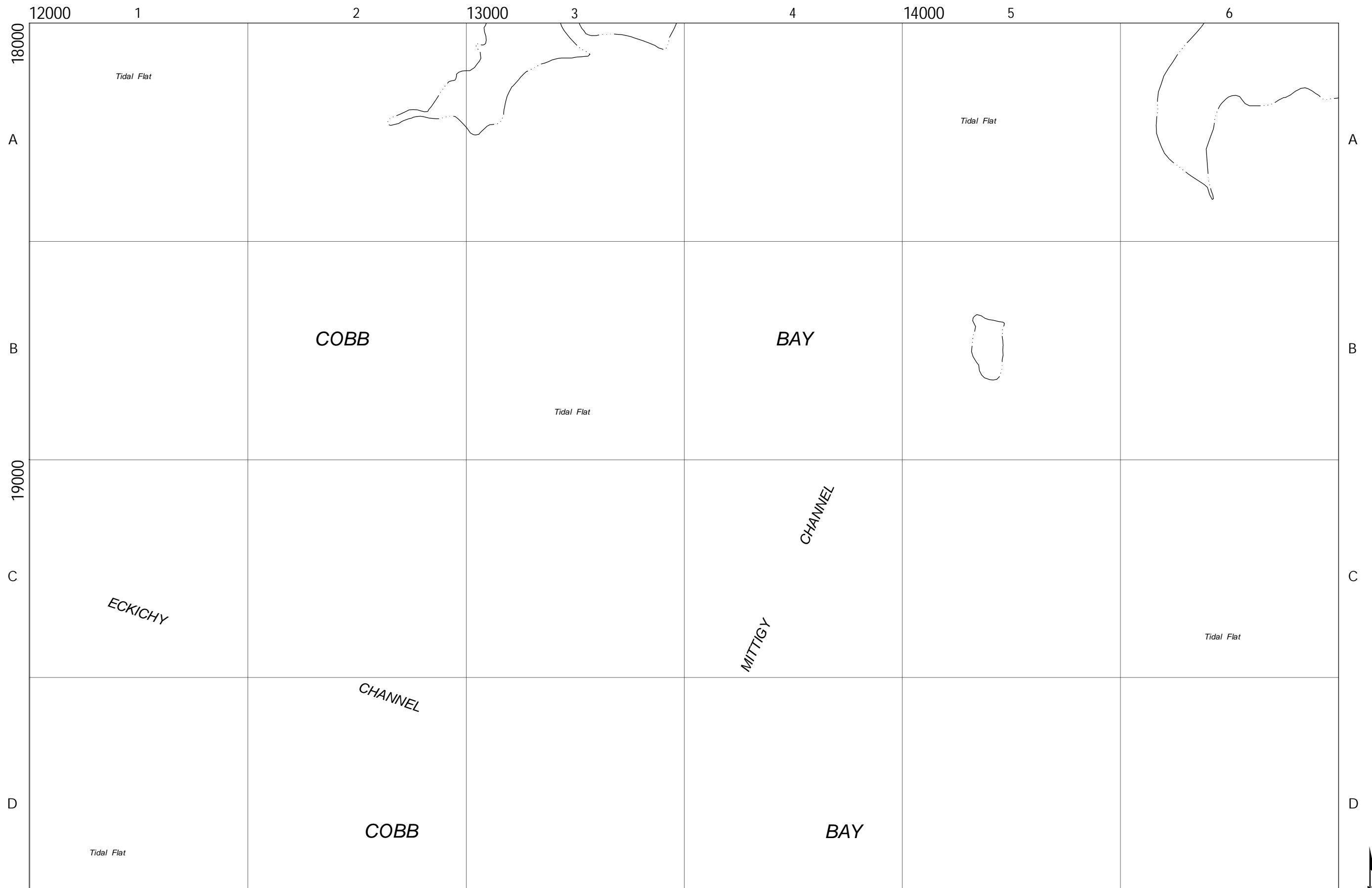


| MATCH SHEETS |    |    |
|--------------|----|----|
| 47           | 48 | 49 |
| 54           | 55 | 56 |
| 60           | 61 | 62 |

9-1-1 PLANIMETRIC MAP OF  
NORTHAMPTON COUNTY, VA

SHEET NO.  
**55**

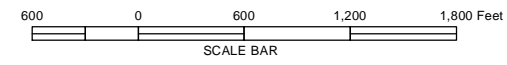




|      |              |        |
|------|--------------|--------|
|      | Jan 02, 2024 |        |
| DATE | REVISION     | APP'VD |

MSAG, LLC  
Orange, Virginia 22960

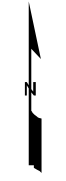
NOTE:  
SEE COVER SHEET FOR LEGEND AND NOTES  
PERTAINING TO THE CONSTRUCTION OF THIS MAP

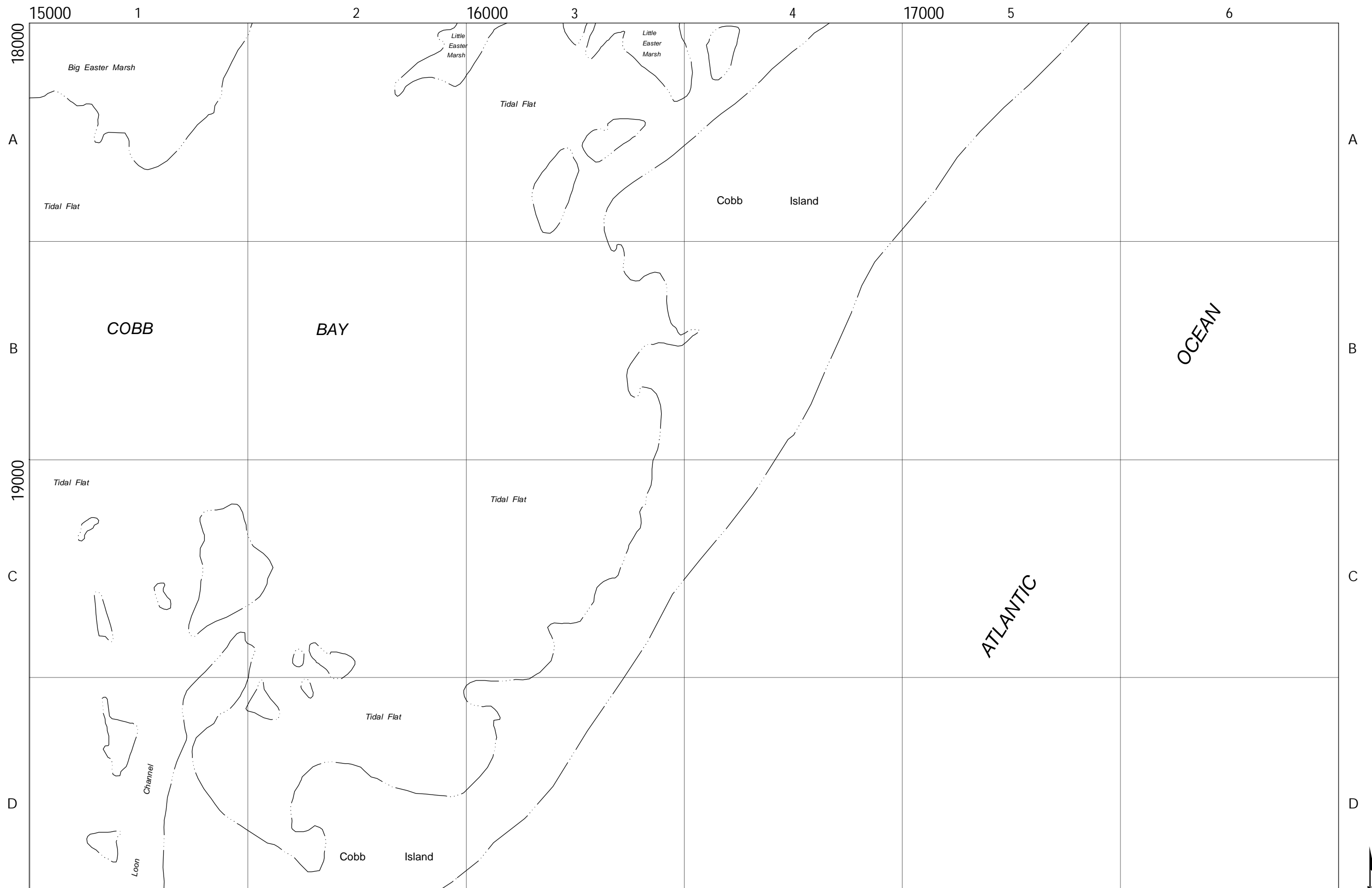


| MATCH SHEETS |    |    |
|--------------|----|----|
| 48           | 49 | 50 |
| 55           | 56 | 57 |
| 61           | 62 | 63 |

9-1-1 PLANIMETRIC MAP OF  
NORTHAMPTON COUNTY, VA

SHEET NO.  
**56**

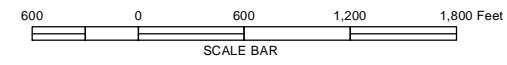




|              |          |        |
|--------------|----------|--------|
| DATE         | REVISION | APP'VD |
| Jan 02, 2024 |          |        |

MSAG, LLC  
Orange, Virginia 22960

NOTE:  
SEE COVER SHEET FOR LEGEND AND NOTES  
PERTAINING TO THE CONSTRUCTION OF THIS MAP



| MATCH SHEETS |    |    |
|--------------|----|----|
| 49           | 50 | 51 |
| 56           | 57 |    |
| 62           | 63 |    |

9-1-1 PLANIMETRIC MAP OF  
NORTHAMPTON COUNTY, VA

SHEET NO.

**57**

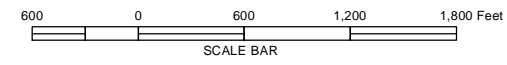




|              |          |        |
|--------------|----------|--------|
| DATE         | REVISION | APP'VD |
| Jan 02, 2024 |          |        |

MSAG, LLC  
Orange, Virginia 22960

NOTE:  
SEE COVER SHEET FOR LEGEND AND NOTES  
PERTAINING TO THE CONSTRUCTION OF THIS MAP



|              |    |
|--------------|----|
| MATCH SHEETS |    |
| 52           | 53 |
| 58           | 59 |
| 64           | 65 |

9-1-1 PLANIMETRIC MAP OF  
NORTHAMPTON COUNTY, VA

SHEET NO.  
**58**

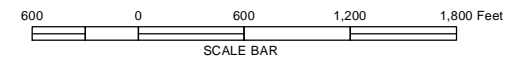




|      |              |          |        |
|------|--------------|----------|--------|
| DATE | Jan 02, 2024 | REVISION | APP'VD |
|------|--------------|----------|--------|

MSAG, LLC  
Orange, Virginia 22960

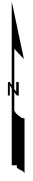
NOTE:  
SEE COVER SHEET FOR LEGEND AND NOTES  
PERTAINING TO THE CONSTRUCTION OF THIS MAP



|              |    |    |
|--------------|----|----|
| MATCH SHEETS |    |    |
| 52           | 53 | 54 |
| 58           | 59 | 60 |
| 64           | 65 | 66 |

9-1-1 PLANIMETRIC MAP OF  
NORTHAMPTON COUNTY, VA

SHEET NO.  
**59**





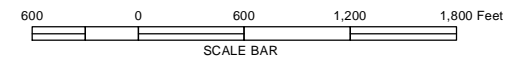
6000  
20000  
A  
B  
C  
D

1 2 3 4 5 6  
COBBS STATION ROAD  
LEBANON LANE  
SEASIDE LANE  
SEASIDE ROAD  
SUNNYSIDE ROAD  
WOODLAND LANE  
OCEAN VIEW LANE  
CLIFFS ROAD  
CRUMB HILL ROAD  
BELL ST.  
BROADWATER CIRCLE  
RAMSHORN CHANNEL  
BROCKENBERRY BAY  
ELKINS MARSH  
MOCKHORN BAY  
Tidal Flat  
Tidal Flat  
Tidal Flat  
Tidal Flat  
SAND SHOAL CHANNEL  
Mockhorn Island

|              |          |        |
|--------------|----------|--------|
| DATE         | REVISION | APP'VD |
| Jan 02, 2024 |          |        |

MSAG, LLC  
Orange, Virginia 22960

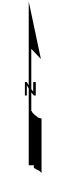
NOTE:  
SEE COVER SHEET FOR LEGEND AND NOTES  
PERTAINING TO THE CONSTRUCTION OF THIS MAP

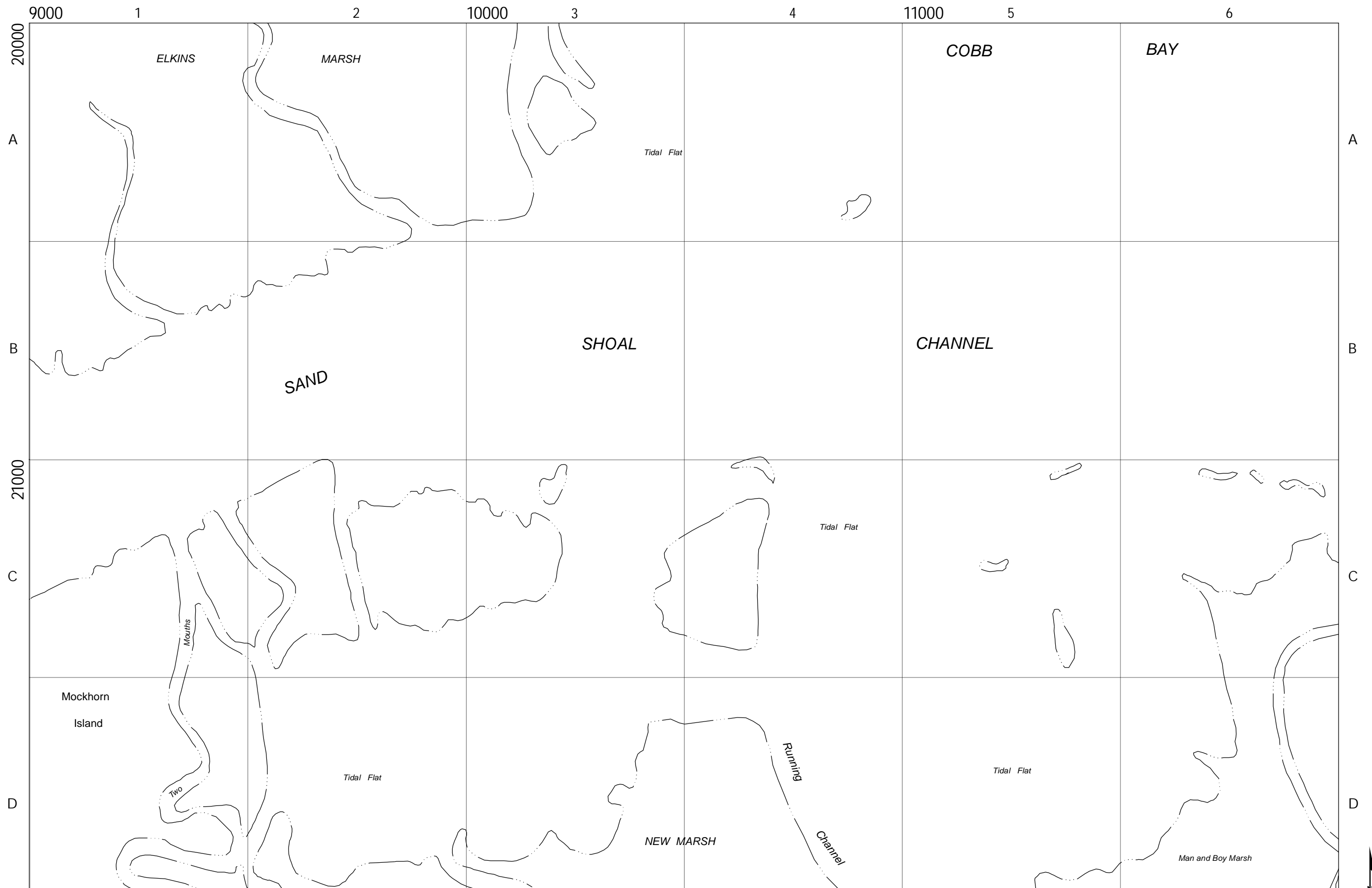


|              |    |    |
|--------------|----|----|
| MATCH SHEETS |    |    |
| 53           | 54 | 55 |
| 59           | 60 | 61 |
| 65           | 66 | 67 |

9-1-1 PLANIMETRIC MAP OF  
NORTHAMPTON COUNTY, VA

SHEET NO.  
**60**

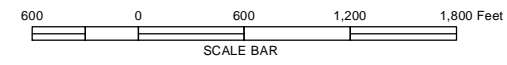




| DATE         | REVISION | APP'VD |
|--------------|----------|--------|
| Jan 02, 2024 |          |        |

MSAG, LLC  
Orange, Virginia 22960

NOTE:  
SEE COVER SHEET FOR LEGEND AND NOTES  
PERTAINING TO THE CONSTRUCTION OF THIS MAP



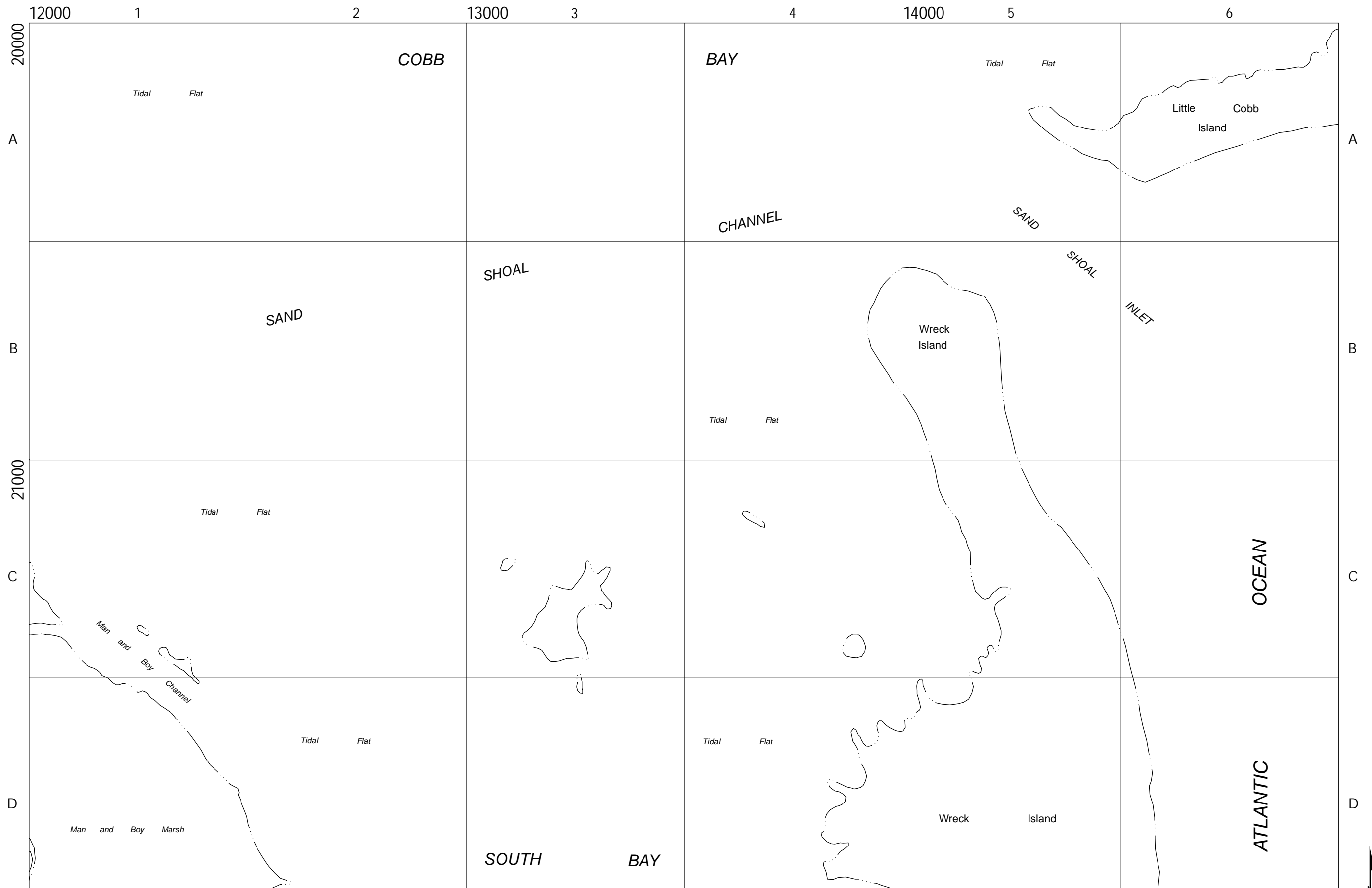
| MATCH SHEETS |    |    |
|--------------|----|----|
| 54           | 55 | 56 |
| 60           | 61 | 62 |
| 66           | 67 | 68 |

9-1-1 PLANIMETRIC MAP OF  
NORTHAMPTON COUNTY, VA

SHEET NO.

61

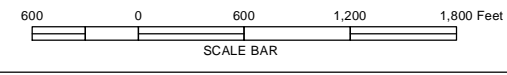




| DATE         | REVISION | APP'VD |
|--------------|----------|--------|
| Jan 02, 2024 |          |        |

MSAG, LLC  
Orange, Virginia 22960

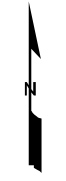
NOTE:  
SEE COVER SHEET FOR LEGEND AND NOTES  
PERTAINING TO THE CONSTRUCTION OF THIS MAP

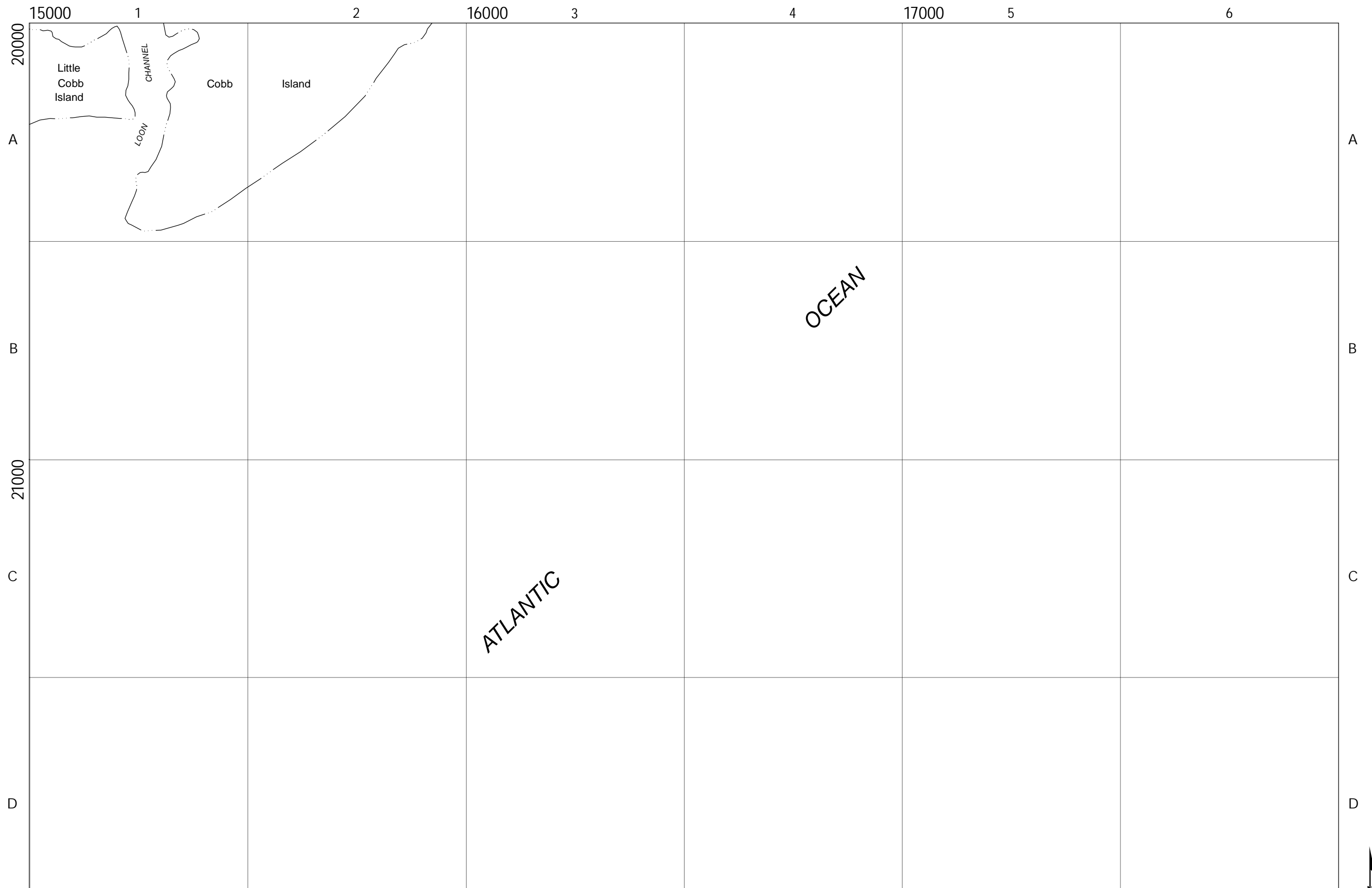


| MATCH SHEETS |    |    |
|--------------|----|----|
| 55           | 56 | 57 |
| 61           | 62 | 63 |
| 67           | 68 |    |

9-1-1 PLANIMETRIC MAP OF  
NORTHAMPTON COUNTY, VA

SHEET NO.  
**62**

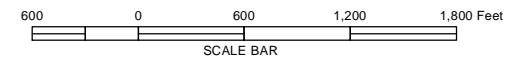




| DATE         | REVISION | APP'VD |
|--------------|----------|--------|
| Jan 02, 2024 |          |        |

MSAG, LLC  
Orange, Virginia 22960

NOTE:  
SEE COVER SHEET FOR LEGEND AND NOTES  
PERTAINING TO THE CONSTRUCTION OF THIS MAP



| MATCH SHEETS |    |
|--------------|----|
| 56           | 57 |
| 62           | 63 |
| 68           |    |

9-1-1 PLANIMETRIC MAP OF  
NORTHAMPTON COUNTY, VA

SHEET NO.  
**63**



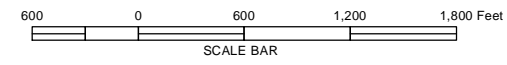


0 1 2 3 4 5 6  
 22000  
 A  
 BAY  
 B  
 23000  
 C  
 CHESAPEAKE  
 D

|              |          |        |
|--------------|----------|--------|
| DATE         | REVISION | APP'VD |
| Jan 02, 2024 |          |        |

MSAG, LLC  
 Orange, Virginia 22960

NOTE:  
 SEE COVER SHEET FOR LEGEND AND NOTES  
 PERTAINING TO THE CONSTRUCTION OF THIS MAP

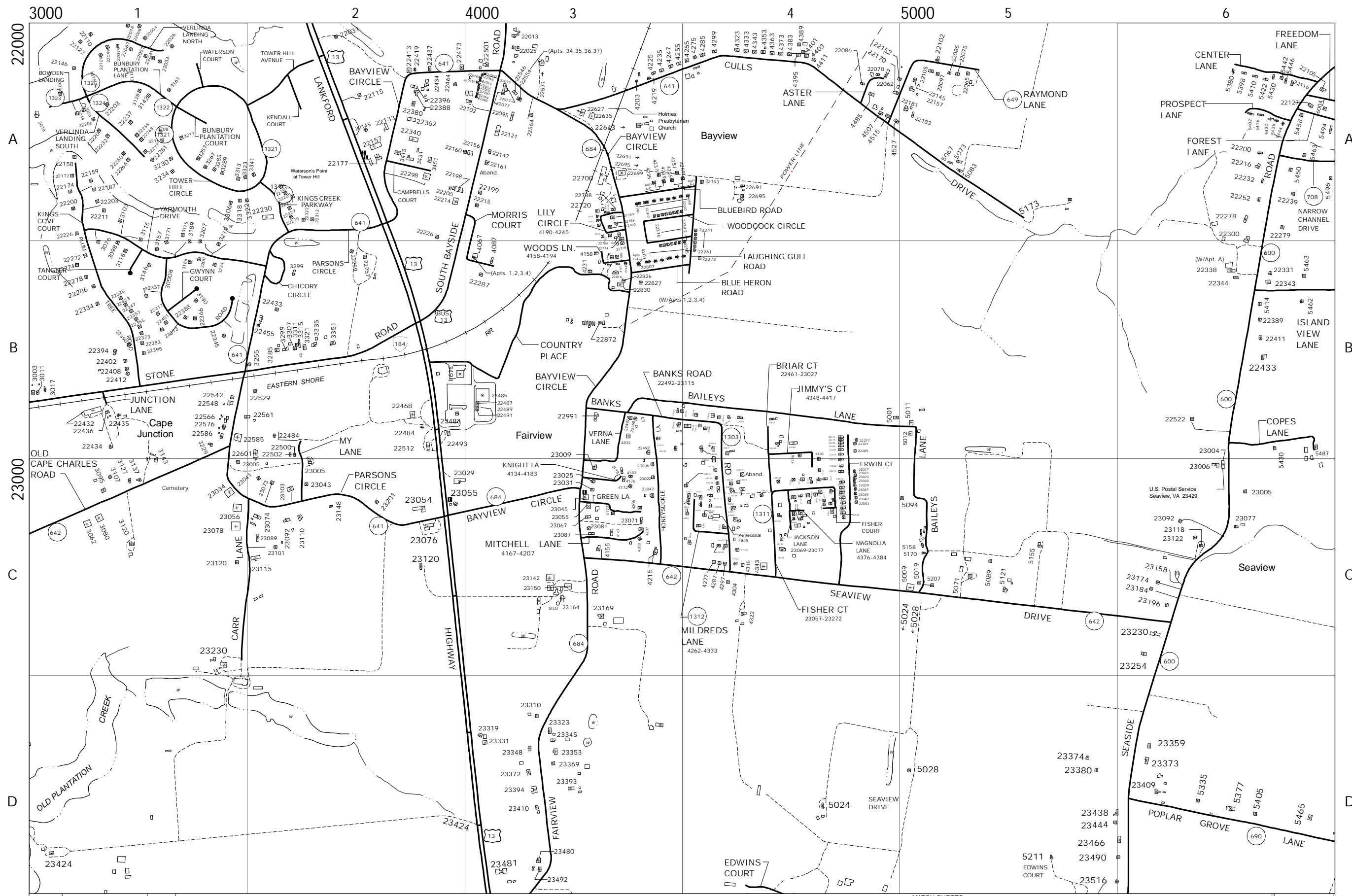


|              |    |
|--------------|----|
| MATCH SHEETS |    |
| 58           | 59 |
| 64           | 65 |
| 69           | 70 |

9-1-1 PLANIMETRIC MAP OF  
 NORTHAMPTON COUNTY, VA

SHEET NO.  
**64**

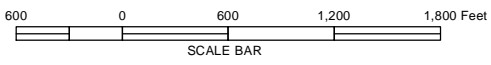




|              |          |        |
|--------------|----------|--------|
| DATE         | REVISION | APP'VD |
| Jan 02, 2024 |          |        |

MSAG, LLC  
Orange, Virginia 22960

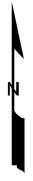
NOTE:  
SEE COVER SHEET FOR LEGEND AND NOTES  
PERTAINING TO THE CONSTRUCTION OF THIS MAP



|              |    |    |
|--------------|----|----|
| MATCH SHEETS |    |    |
| 58           | 59 | 60 |
| 64           | 65 | 66 |
| 69           | 70 | 71 |

9-1-1 PLANIMETRIC MAP OF  
NORTHAMPTON COUNTY, VA

SHEET NO.  
**65**

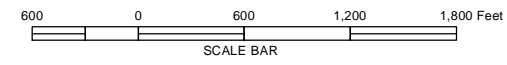




|              |          |        |
|--------------|----------|--------|
| DATE         | REVISION | APP'VD |
| Jan 02, 2024 |          |        |

MSAG, LLC  
Orange, Virginia 22960

NOTE:  
SEE COVER SHEET FOR LEGEND AND NOTES  
PERTAINING TO THE CONSTRUCTION OF THIS MAP



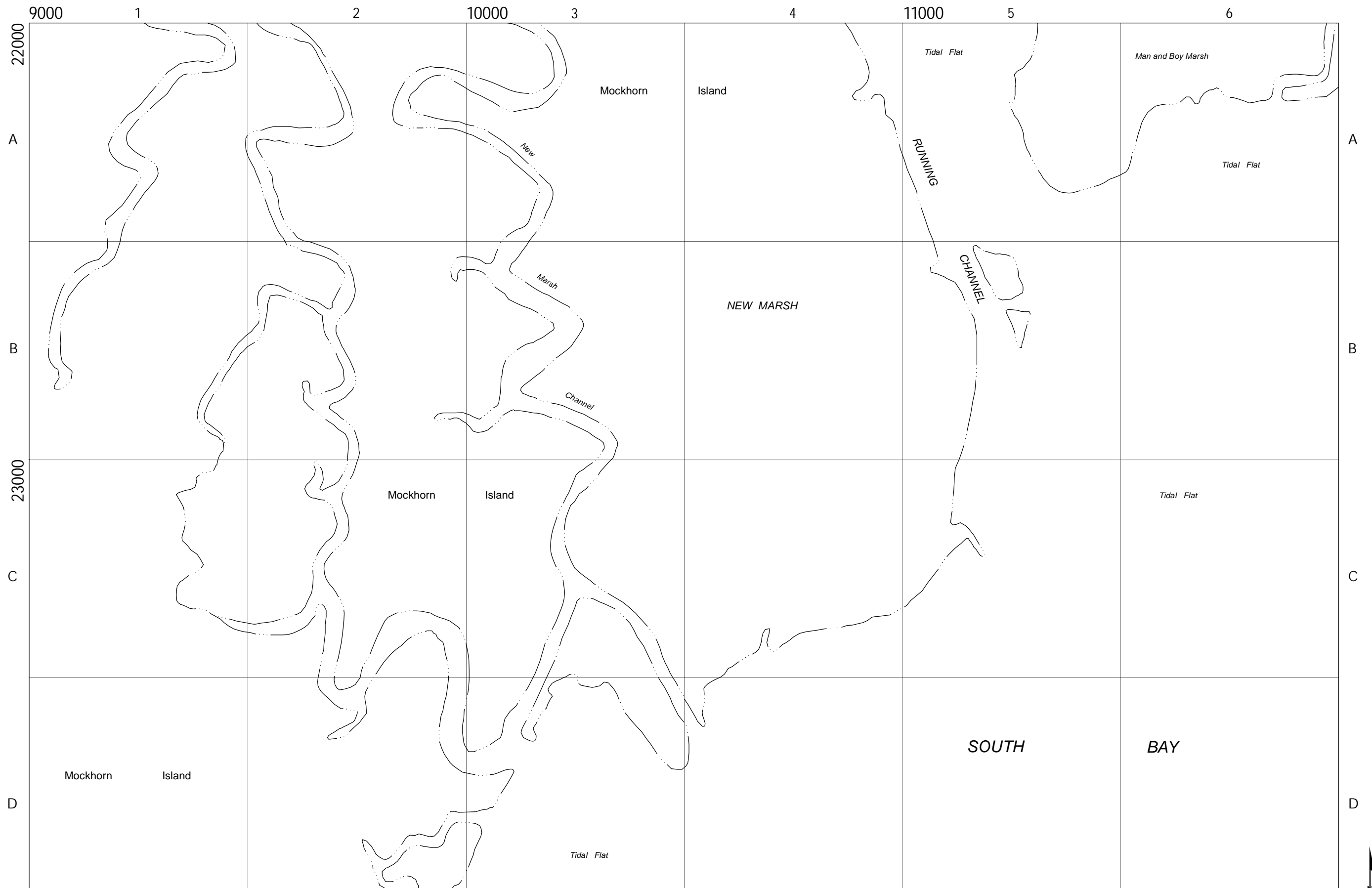
|              |    |    |
|--------------|----|----|
| MATCH SHEETS |    |    |
| 59           | 60 | 61 |
| 65           | 66 | 67 |
| 70           | 71 | 72 |

9-1-1 PLANIMETRIC MAP OF  
NORTHAMPTON COUNTY, VA

SHEET NO.  
**66**



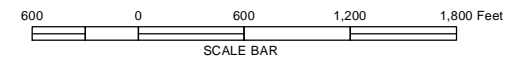




|              |          |        |
|--------------|----------|--------|
| DATE         | REVISION | APP'VD |
| Jan 02, 2024 |          |        |

MSAG, LLC  
Orange, Virginia 22960

NOTE:  
SEE COVER SHEET FOR LEGEND AND NOTES  
PERTAINING TO THE CONSTRUCTION OF THIS MAP



|              |    |    |
|--------------|----|----|
| MATCH SHEETS |    |    |
| 60           | 61 | 62 |
| 66           | 67 | 68 |
| 71           | 72 | 73 |

9-1-1 PLANIMETRIC MAP OF  
NORTHAMPTON COUNTY, VA

SHEET NO.  
**67**

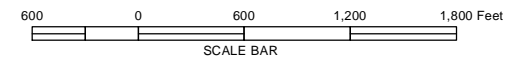




| DATE         | REVISION | APP'VD |
|--------------|----------|--------|
| Jan 02, 2024 |          |        |

MSAG, LLC  
Orange, Virginia 22960

NOTE:  
SEE COVER SHEET FOR LEGEND AND NOTES  
PERTAINING TO THE CONSTRUCTION OF THIS MAP



| MATCH SHEETS |    |    |
|--------------|----|----|
| 61           | 62 | 63 |
| 67           | 68 | 73 |
| 72           | 73 |    |

9-1-1 PLANIMETRIC MAP OF  
NORTHAMPTON COUNTY, VA

SHEET NO.  
**68**





SEE CAPE CHARLES  
1"=200" MAPPING

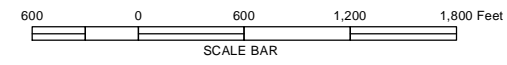
BAY

CHEASPEAKE

|              |          |        |
|--------------|----------|--------|
| DATE         | REVISION | APP'VD |
| Jan 02, 2024 |          |        |

MSAG, LLC  
Orange, Virginia 22960

NOTE:  
SEE COVER SHEET FOR LEGEND AND NOTES  
PERTAINING TO THE CONSTRUCTION OF THIS MAP

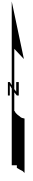


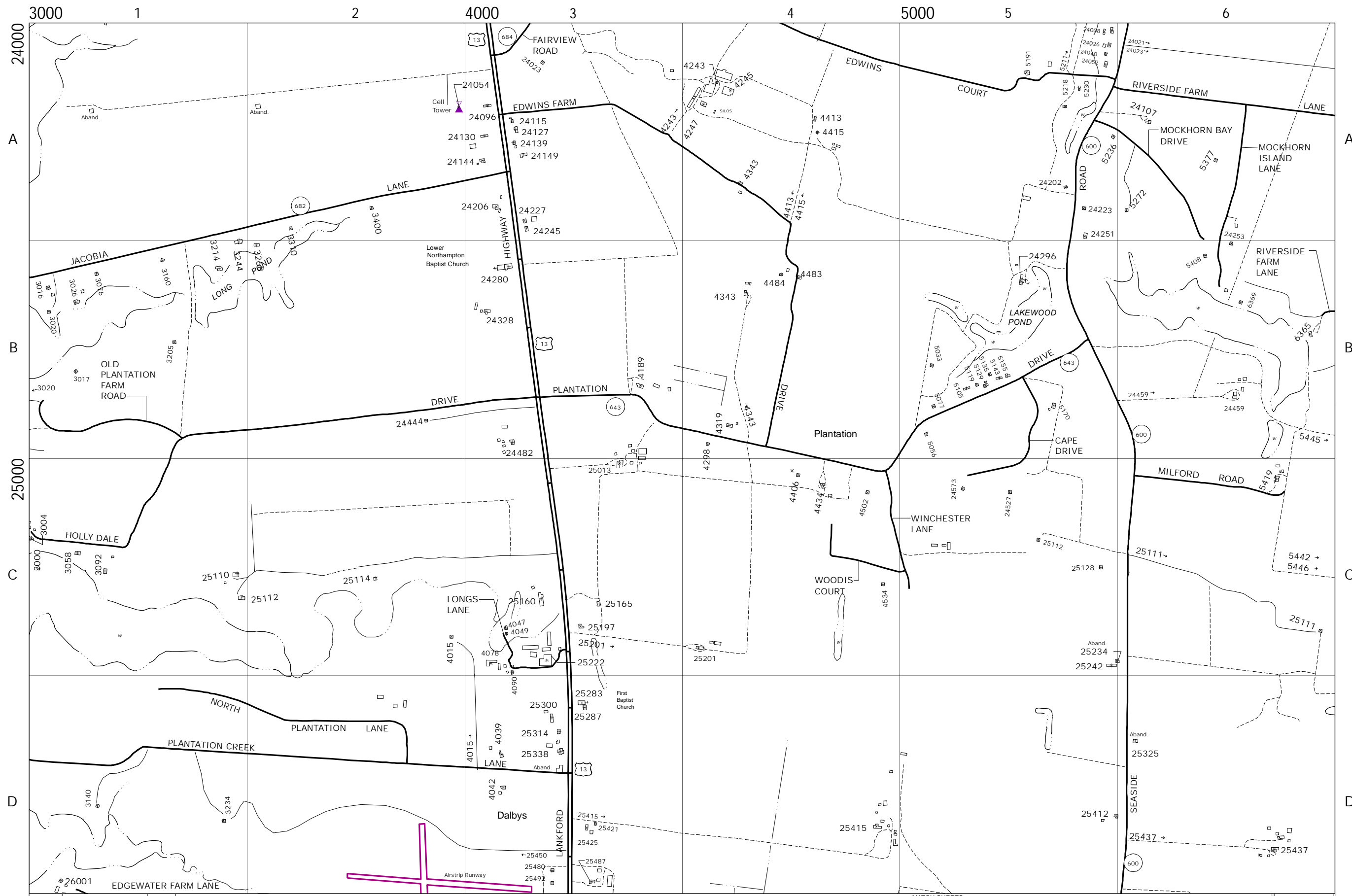
MATCH SHEETS

|    |    |
|----|----|
| 64 | 65 |
| 69 | 70 |
| 74 | 75 |

9-1-1 PLANIMETRIC MAP OF  
NORTHAMPTON COUNTY, VA

SHEET NO.  
**69**

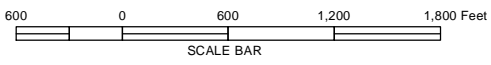




|              |          |        |
|--------------|----------|--------|
| DATE         | REVISION | APP'VD |
| Jan 02, 2024 |          |        |

MSAG, LLC  
Orange, Virginia 22960

NOTE:  
SEE COVER SHEET FOR LEGEND AND NOTES  
PERTAINING TO THE CONSTRUCTION OF THIS MAP



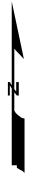
MATCH SHEETS

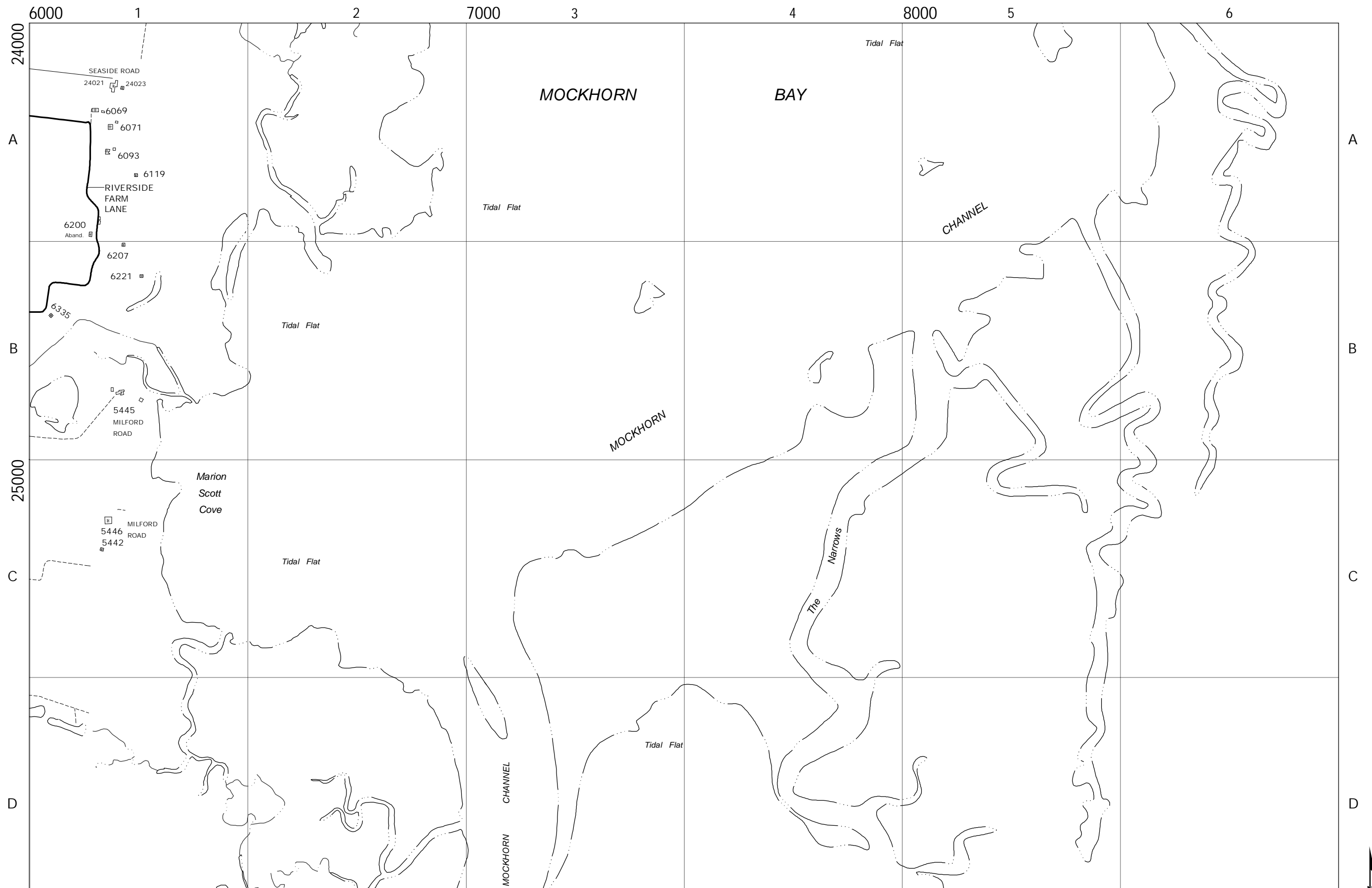
|    |    |    |
|----|----|----|
| 64 | 65 | 66 |
| 69 | 70 | 71 |
| 74 | 75 | 76 |

9-1-1 PLANIMETRIC MAP OF  
NORTHAMPTON COUNTY, VA

SHEET NO.

70

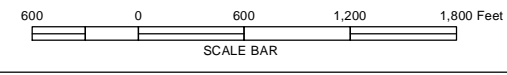




|              |          |        |
|--------------|----------|--------|
| DATE         | REVISION | APP'VD |
| Jan 02, 2024 |          |        |

MSAG, LLC  
Orange, Virginia 22960

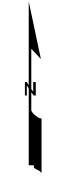
NOTE:  
SEE COVER SHEET FOR LEGEND AND NOTES  
PERTAINING TO THE CONSTRUCTION OF THIS MAP

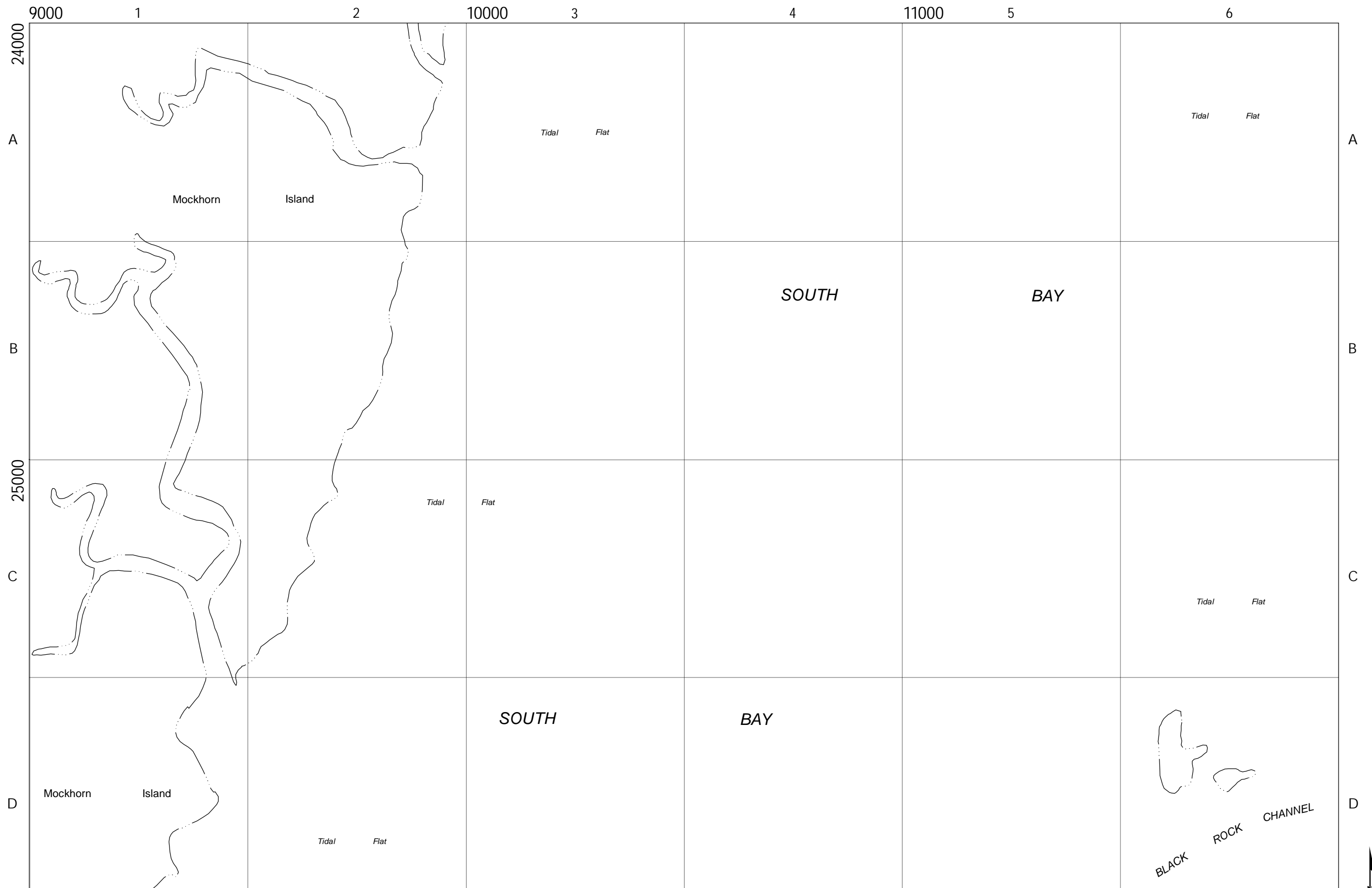


|              |    |    |
|--------------|----|----|
| MATCH SHEETS |    |    |
| 65           | 66 | 67 |
| 70           | 71 | 72 |
| 75           | 76 | 77 |

9-1-1 PLANIMETRIC MAP OF  
NORTHAMPTON COUNTY, VA

SHEET NO.  
**71**

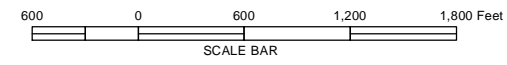




| DATE         | REVISION | APP'VD |
|--------------|----------|--------|
| Jan 02, 2024 |          |        |

MSAG, LLC  
Orange, Virginia 22960

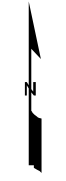
NOTE:  
SEE COVER SHEET FOR LEGEND AND NOTES  
PERTAINING TO THE CONSTRUCTION OF THIS MAP

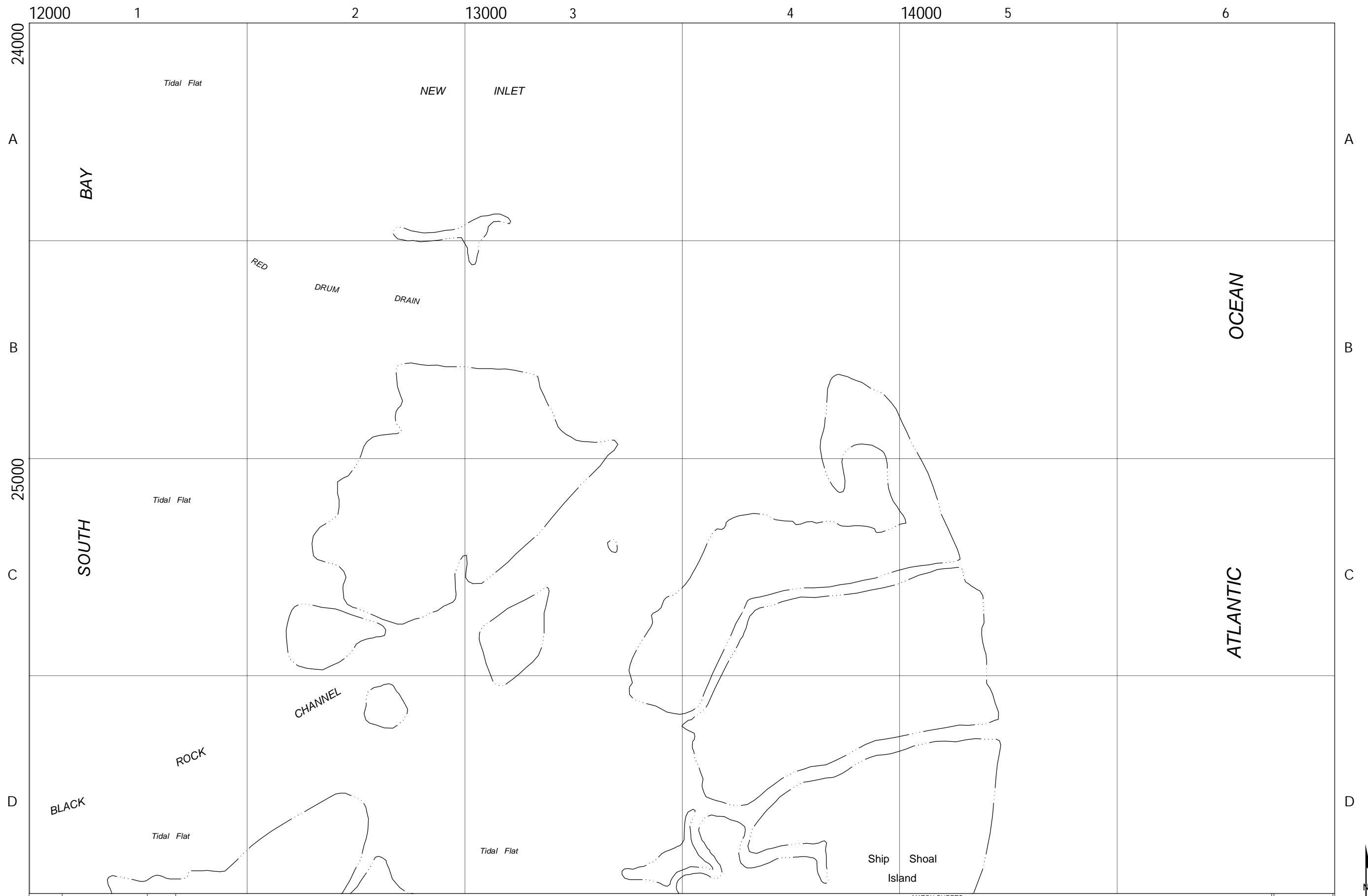


| MATCH SHEETS |    |    |
|--------------|----|----|
| 66           | 67 | 68 |
| 71           | 72 | 73 |
| 76           | 77 | 78 |

9-1-1 PLANIMETRIC MAP OF  
NORTHAMPTON COUNTY, VA

SHEET NO.  
**72**

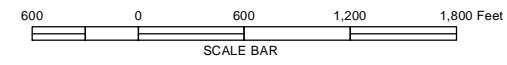




| DATE         | REVISION | APP'VD |
|--------------|----------|--------|
| Jan 02, 2024 |          |        |

MSAG, LLC  
Orange, Virginia 22960

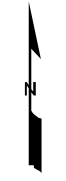
NOTE:  
SEE COVER SHEET FOR LEGEND AND NOTES  
PERTAINING TO THE CONSTRUCTION OF THIS MAP

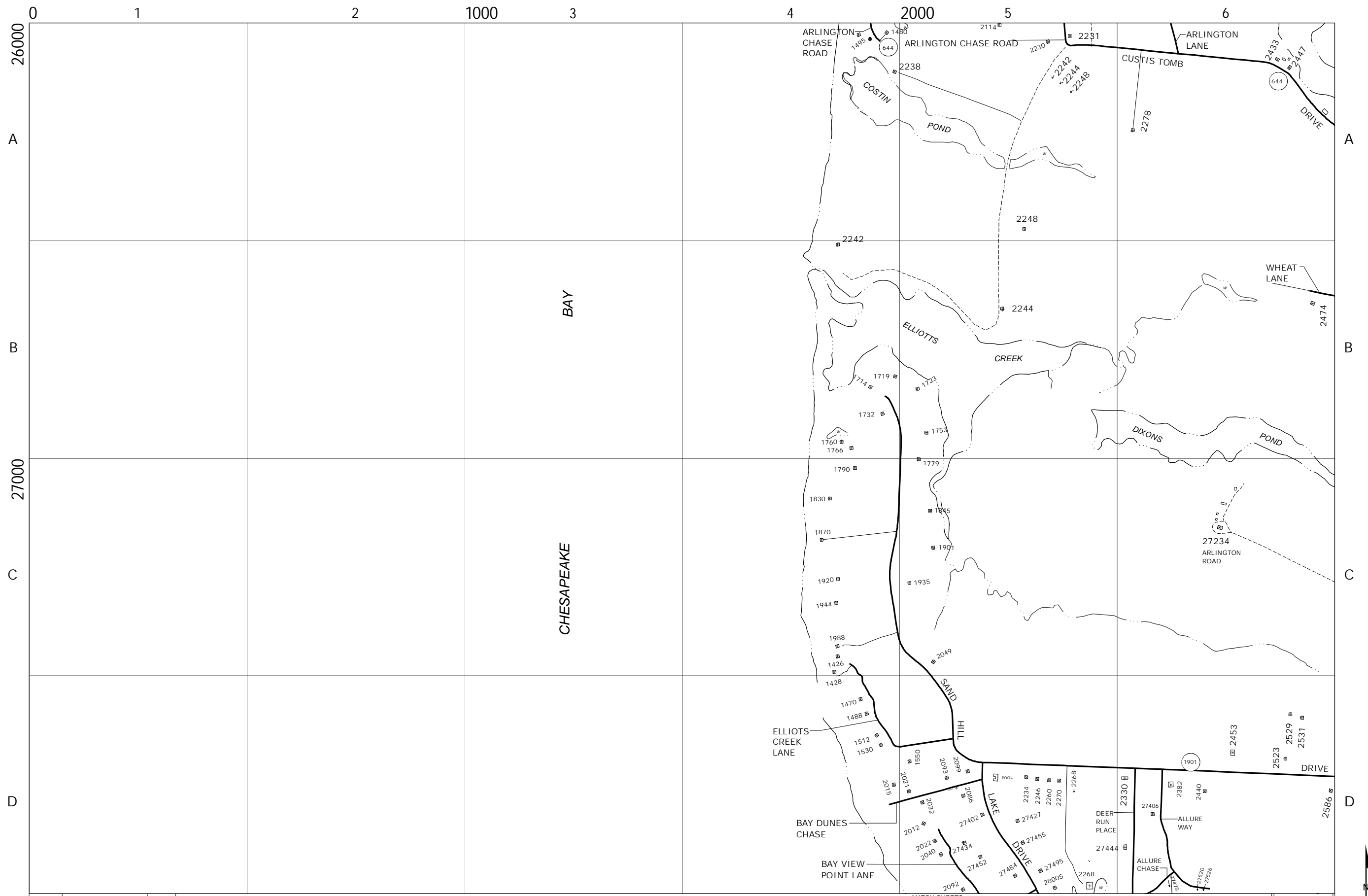


| MATCH SHEETS |    |
|--------------|----|
| 67           | 68 |
| 72           | 73 |
| 77           | 78 |

9-1-1 PLANIMETRIC MAP OF  
NORTHAMPTON COUNTY, VA

SHEET NO.  
**73**



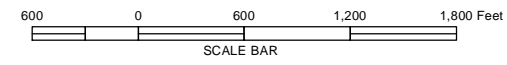


0 1 2 3 4 5 6  
 26000  
 A  
 B  
 27000  
 C  
 D

|              |          |        |
|--------------|----------|--------|
| DATE         | REVISION | APP'VD |
| Jan 02, 2024 |          |        |

MSAG, LLC  
 Orange, Virginia 22960

NOTE:  
 SEE COVER SHEET FOR LEGEND AND NOTES  
 PERTAINING TO THE CONSTRUCTION OF THIS MAP



MATCH SHEETS

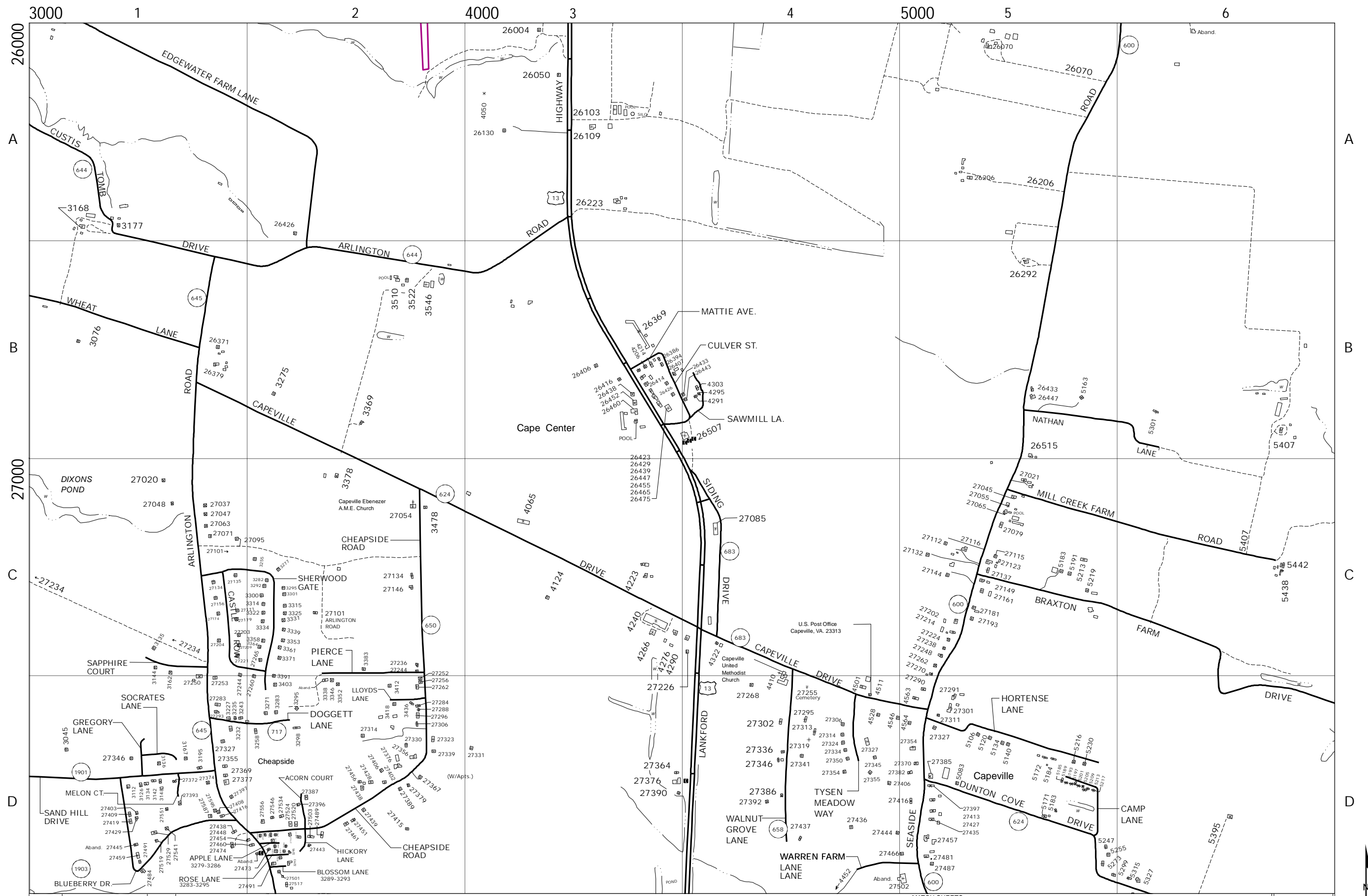
|    |    |
|----|----|
| 69 | 70 |
| 74 | 75 |
| 79 | 80 |

9-1-1 PLANIMETRIC MAP OF  
 NORTHAMPTON COUNTY, VA

SHEET NO.  
**74**



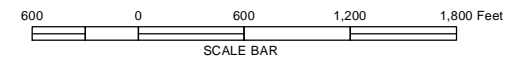




| DATE         | REVISION | APP'VD |
|--------------|----------|--------|
| Jan 02, 2024 |          |        |

MSAG, LLC  
Orange, Virginia 22960

NOTE:  
SEE COVER SHEET FOR LEGEND AND NOTES  
PERTAINING TO THE CONSTRUCTION OF THIS MAP



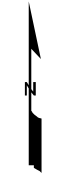
MATCH SHEETS

|    |    |    |
|----|----|----|
| 69 | 70 | 71 |
| 74 | 75 | 76 |
| 79 | 80 | 81 |

9-1-1 PLANIMETRIC MAP OF  
NORTHAMPTON COUNTY, VA

SHEET NO.

75

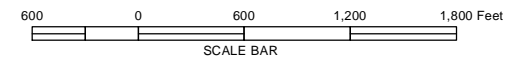




|      |              |        |
|------|--------------|--------|
| DATE | REVISION     | APP'VD |
|      | Jan 02, 2024 |        |

MSAG, LLC  
Orange, Virginia 22960

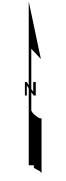
NOTE:  
SEE COVER SHEET FOR LEGEND AND NOTES  
PERTAINING TO THE CONSTRUCTION OF THIS MAP



| MATCH SHEETS |    |    |
|--------------|----|----|
| 70           | 71 | 72 |
| 75           | 76 | 77 |
| 80           | 81 | 82 |

9-1-1 PLANIMETRIC MAP OF  
NORTHAMPTON COUNTY, VA

SHEET NO.  
**76**

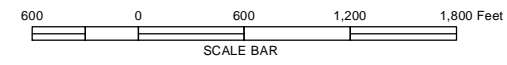




| DATE         | REVISION | APP'VD |
|--------------|----------|--------|
| Jan 02, 2024 |          |        |

MSAG, LLC  
Orange, Virginia 22960

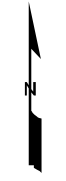
NOTE:  
SEE COVER SHEET FOR LEGEND AND NOTES  
PERTAINING TO THE CONSTRUCTION OF THIS MAP

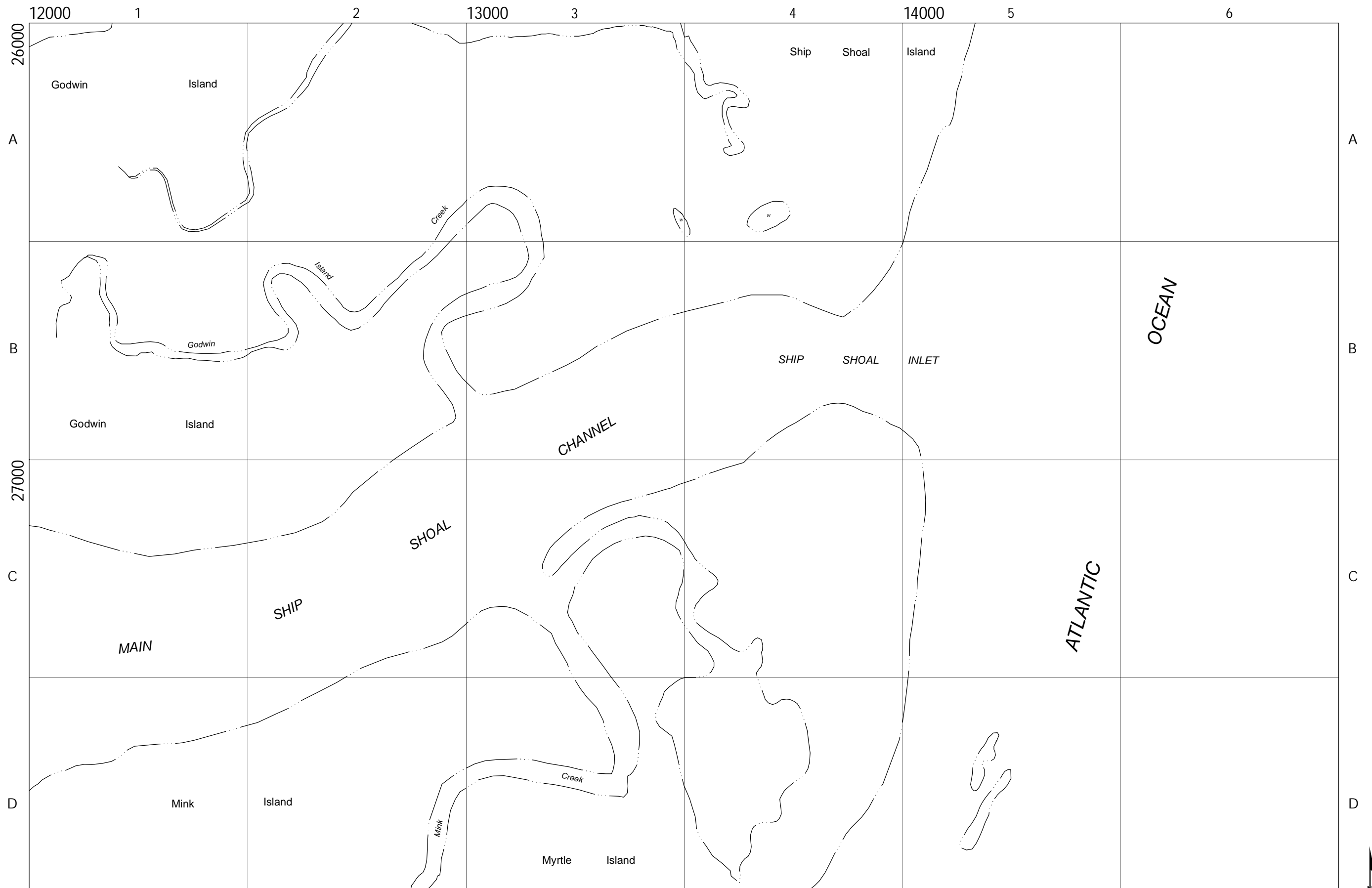


| MATCH SHEETS |    |    |
|--------------|----|----|
| 71           | 72 | 73 |
| 76           | 77 | 78 |
| 81           | 82 | 83 |

9-1-1 PLANIMETRIC MAP OF  
NORTHAMPTON COUNTY, VA

SHEET NO.  
**77**

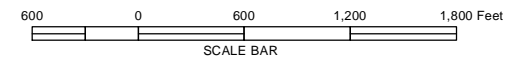




|              |          |        |
|--------------|----------|--------|
| DATE         | REVISION | APP'VD |
| Jan 02, 2024 |          |        |

MSAG, LLC  
Orange, Virginia 22960

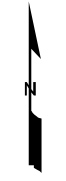
NOTE:  
SEE COVER SHEET FOR LEGEND AND NOTES  
PERTAINING TO THE CONSTRUCTION OF THIS MAP

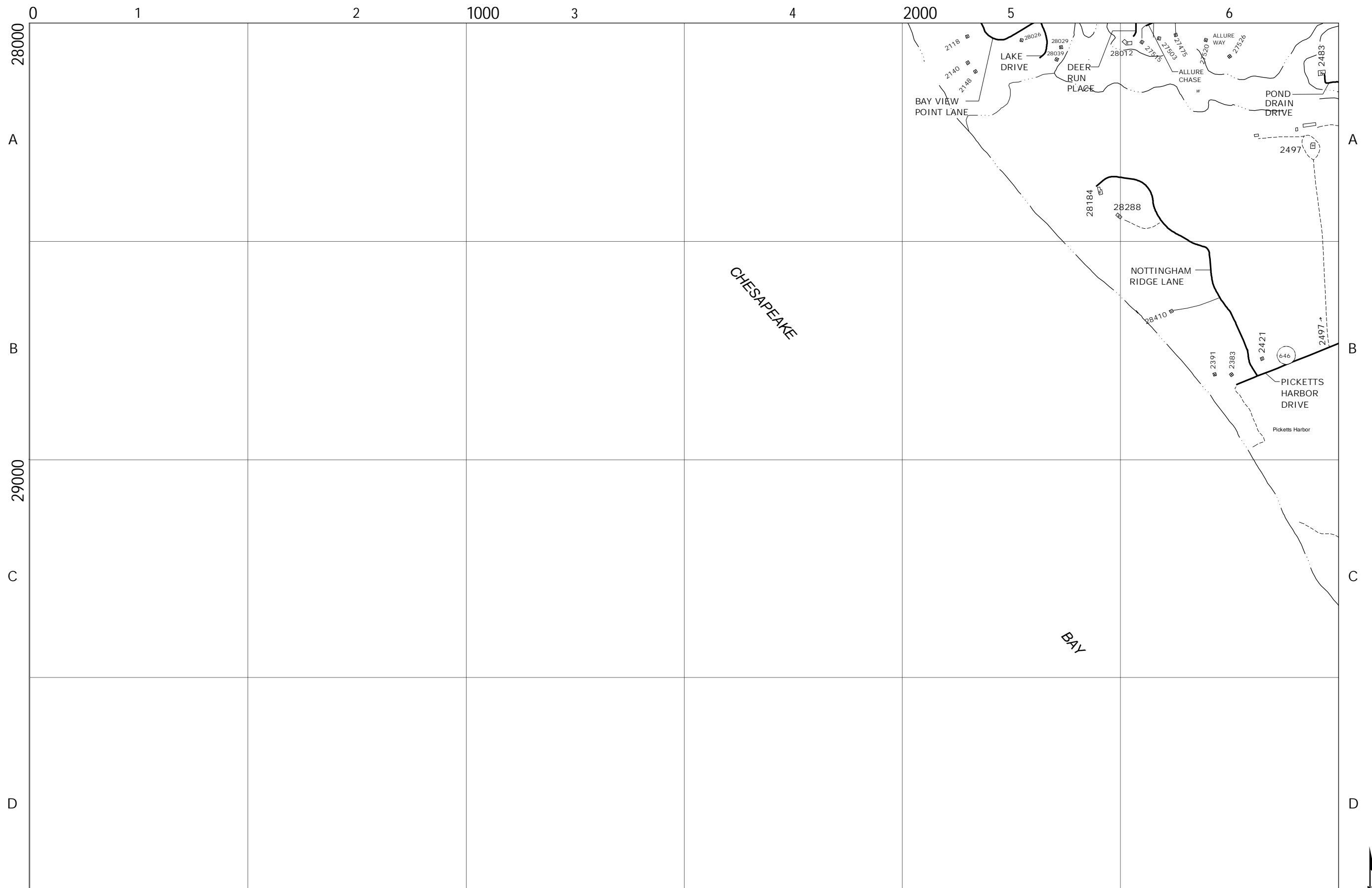


|              |    |
|--------------|----|
| MATCH SHEETS |    |
| 72           | 73 |
| 77           | 78 |
| 82           | 83 |

9-1-1 PLANIMETRIC MAP OF  
NORTHAMPTON COUNTY, VA

SHEET NO.  
**78**

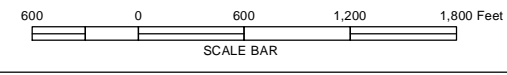




|      |              |        |
|------|--------------|--------|
|      | Jan 02, 2024 |        |
| DATE | REVISION     | APP'VD |

MSAG, LLC  
Orange, Virginia 22960

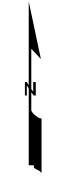
NOTE:  
SEE COVER SHEET FOR LEGEND AND NOTES  
PERTAINING TO THE CONSTRUCTION OF THIS MAP

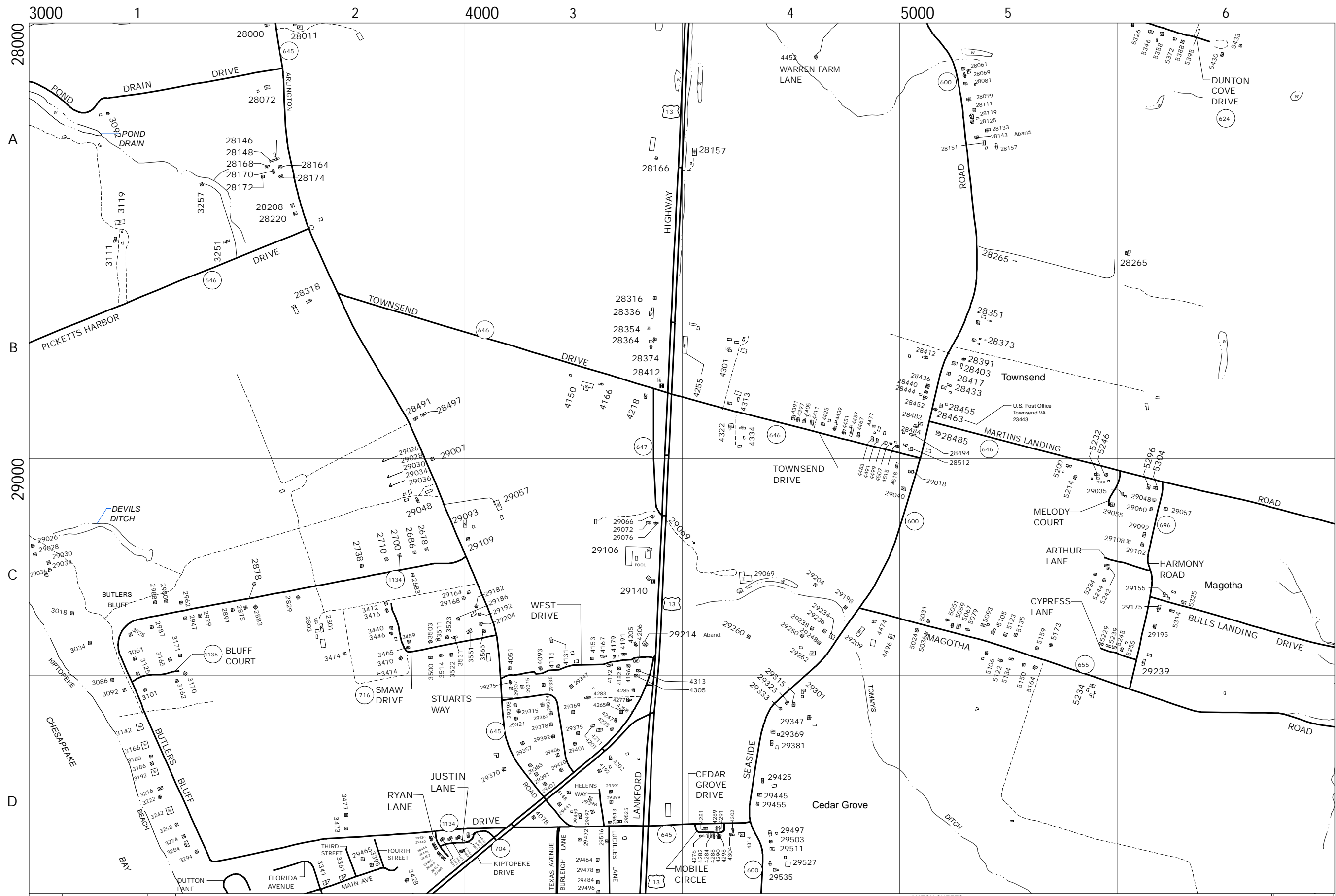


|              |    |
|--------------|----|
| MATCH SHEETS |    |
| 74           | 75 |
| 79           | 80 |
|              | 84 |

9-1-1 PLANIMETRIC MAP OF  
NORTHAMPTON COUNTY, VA

SHEET NO.  
**79**

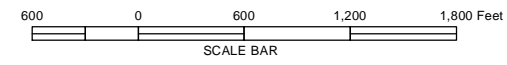




|              |          |        |
|--------------|----------|--------|
| DATE         | REVISION | APP'VD |
| Jan 02, 2024 |          |        |

MSAG, LLC  
 Orange, Virginia 22960

NOTE:  
 SEE COVER SHEET FOR LEGEND AND NOTES  
 PERTAINING TO THE CONSTRUCTION OF THIS MAP



|              |    |    |
|--------------|----|----|
| MATCH SHEETS |    |    |
| 74           | 75 | 76 |
| 79           | 80 | 81 |
| 84           | 85 |    |

9-1-1 PLANIMETRIC MAP OF  
 NORTHAMPTON COUNTY, VA

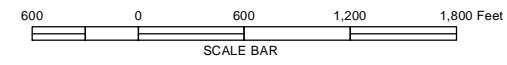
SHEET NO.  
**80**



|      |              |          |        |
|------|--------------|----------|--------|
| DATE | Jan 02, 2024 | REVISION | APP'VD |
|------|--------------|----------|--------|

MSAG, LLC  
Orange, Virginia 22960

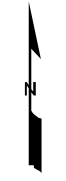
NOTE:  
SEE COVER SHEET FOR LEGEND AND NOTES  
PERTAINING TO THE CONSTRUCTION OF THIS MAP

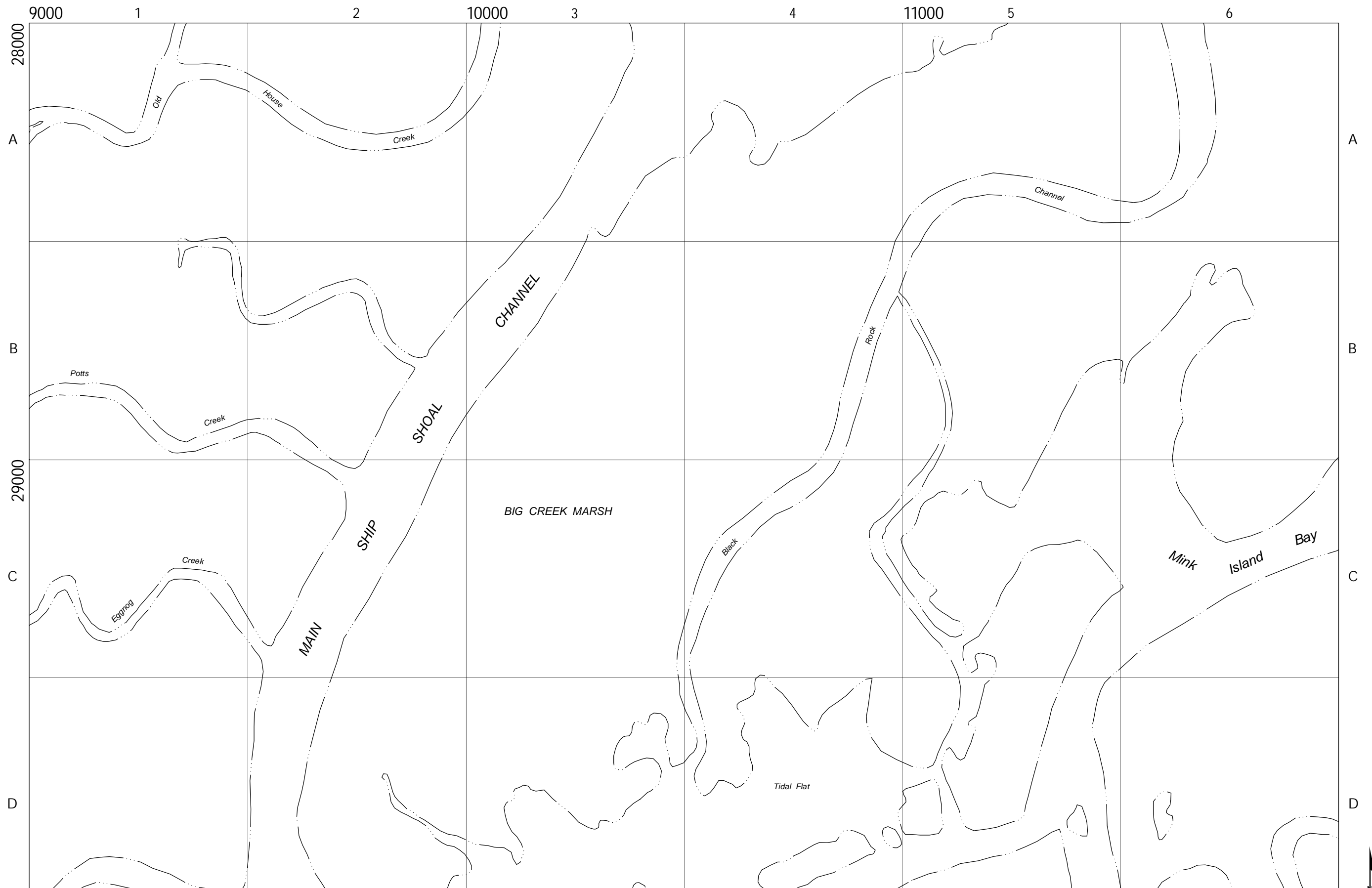


|              |    |    |
|--------------|----|----|
| MATCH SHEETS |    |    |
| 75           | 76 | 77 |
| 80           | 81 | 82 |
| 84           | 85 | 86 |

9-1-1 PLANIMETRIC MAP OF  
NORTHAMPTON COUNTY, VA

SHEET NO.  
**81**

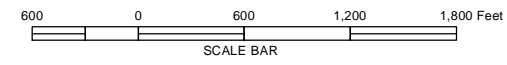




|          |              |        |
|----------|--------------|--------|
| DATE     | Jan 02, 2024 | APP'VD |
| REVISION |              |        |

MSAG, LLC  
Orange, Virginia 22960

NOTE:  
SEE COVER SHEET FOR LEGEND AND NOTES  
PERTAINING TO THE CONSTRUCTION OF THIS MAP



| MATCH SHEETS |    |    |
|--------------|----|----|
| 76           | 77 | 78 |
| 81           | 82 | 83 |
| 85           | 86 | 87 |

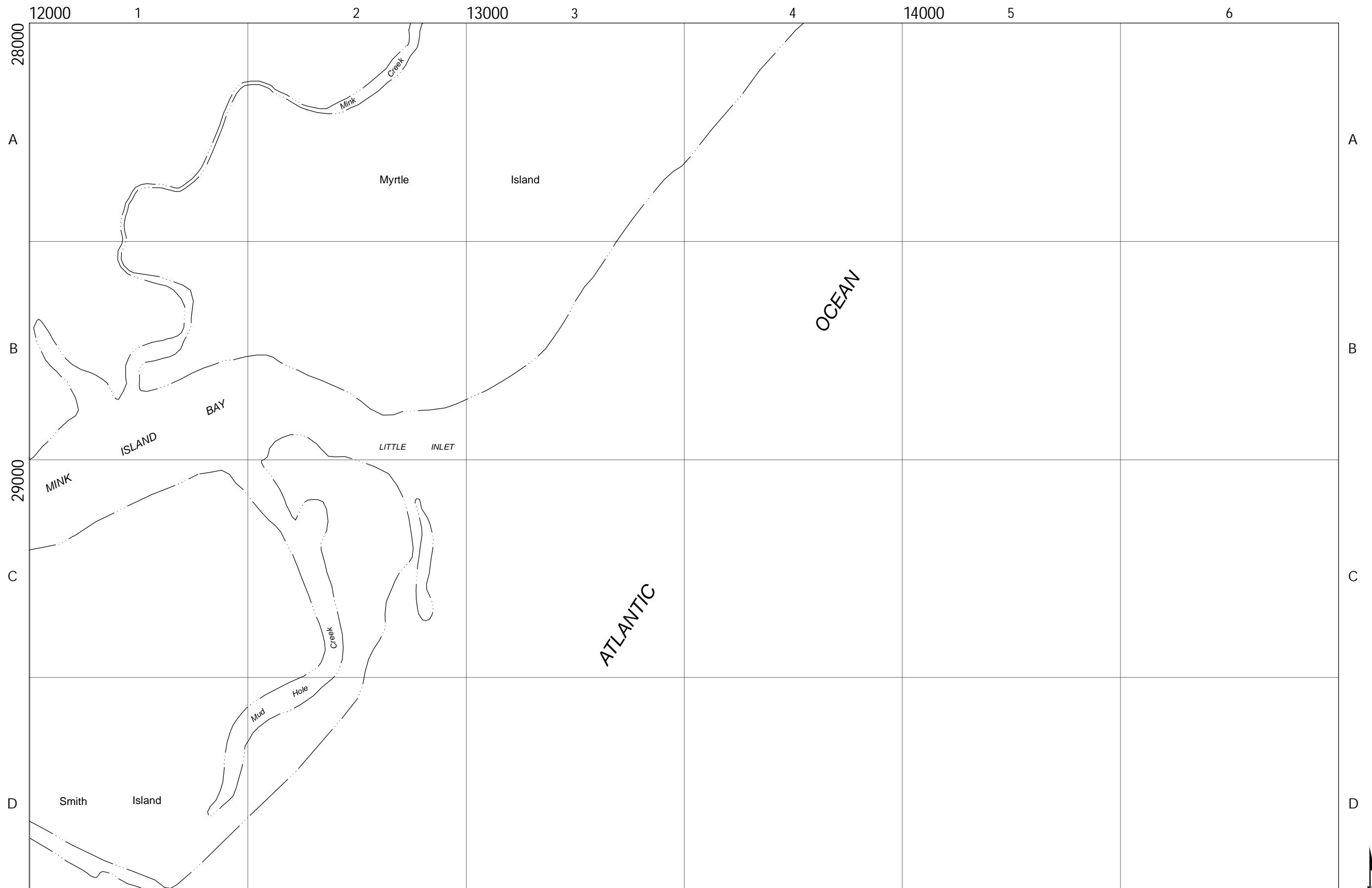
9-1-1 PLANIMETRIC MAP OF  
NORTHAMPTON COUNTY, VA

SHEET NO.

82



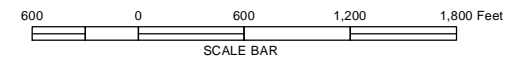




| DATE         | REVISION | APP'VD |
|--------------|----------|--------|
| Jan 02, 2024 |          |        |

MSAG, LLC  
Orange, Virginia 22960

NOTE:  
SEE COVER SHEET FOR LEGEND AND NOTES  
PERTAINING TO THE CONSTRUCTION OF THIS MAP

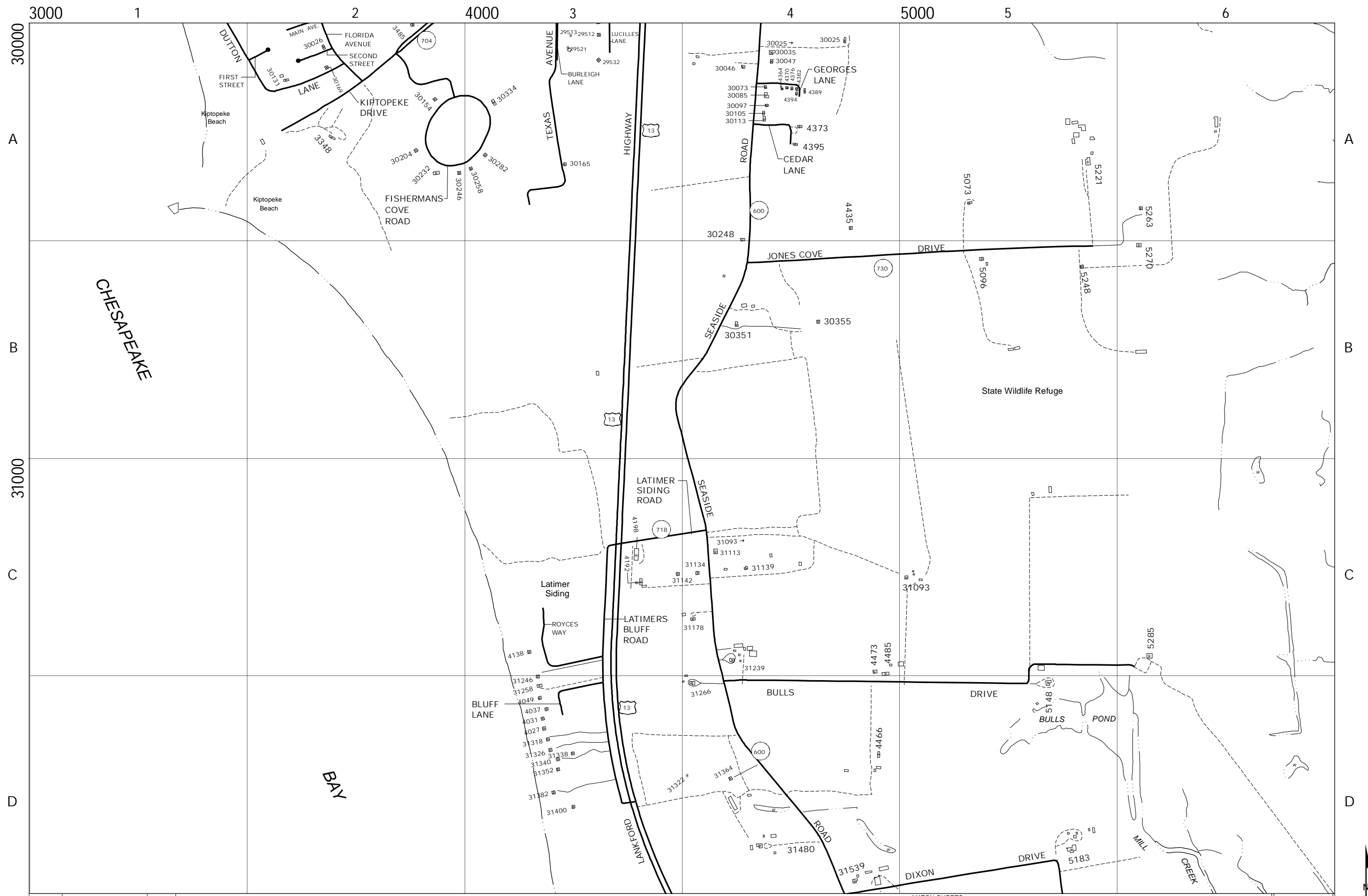


| MATCH SHEETS |    |
|--------------|----|
| 77           | 78 |
| 82           | 83 |
| 86           | 87 |

9-1-1 PLANIMETRIC MAP OF  
NORTHAMPTON COUNTY, VA

SHEET NO.  
**83**

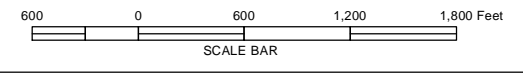




|              |          |        |
|--------------|----------|--------|
| DATE         | REVISION | APP'VD |
| Jan 02, 2024 |          |        |

MSAG, LLC  
Orange, Virginia 22960

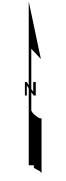
NOTE:  
SEE COVER SHEET FOR LEGEND AND NOTES  
PERTAINING TO THE CONSTRUCTION OF THIS MAP

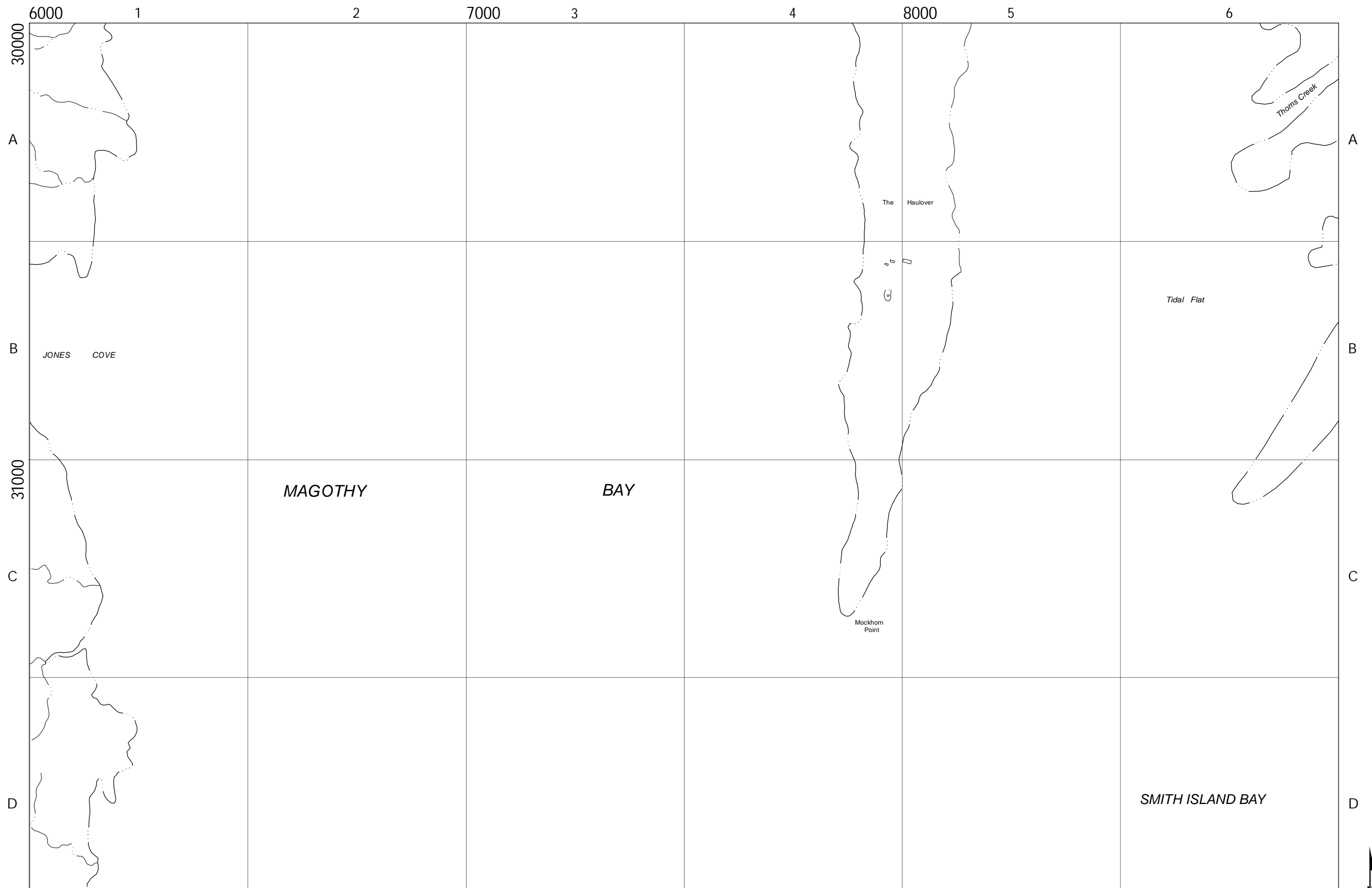


|              |    |    |
|--------------|----|----|
| MATCH SHEETS |    |    |
| 79           | 80 | 81 |
| 84           | 85 |    |
| 88           | 89 |    |

9-1-1 PLANIMETRIC MAP OF  
NORTHAMPTON COUNTY, VA

SHEET NO.  
**84**

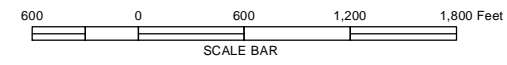




|              |          |        |
|--------------|----------|--------|
| DATE         | REVISION | APP'VD |
| Jan 02, 2024 |          |        |

MSAG, LLC  
Orange, Virginia 22960

NOTE:  
SEE COVER SHEET FOR LEGEND AND NOTES  
PERTAINING TO THE CONSTRUCTION OF THIS MAP



| MATCH SHEETS |    |    |
|--------------|----|----|
| 80           | 81 | 82 |
| 84           | 85 | 86 |
| 88           | 89 | 90 |

9-1-1 PLANIMETRIC MAP OF  
NORTHAMPTON COUNTY, VA

SHEET NO.  
**85**





9000  
30000

A  
B  
C  
D

31000

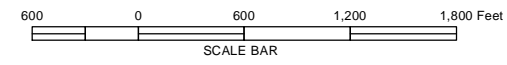
1 2 3 4 5 6



|              |          |        |
|--------------|----------|--------|
| DATE         | REVISION | APP'VD |
| Jan 02, 2024 |          |        |

MSAG, LLC  
Orange, Virginia 22960

NOTE:  
SEE COVER SHEET FOR LEGEND AND NOTES  
PERTAINING TO THE CONSTRUCTION OF THIS MAP




|              |    |    |
|--------------|----|----|
| MATCH SHEETS |    |    |
| 81           | 82 | 83 |
| 85           | 86 | 87 |
| 89           | 90 |    |

9-1-1 PLANIMETRIC MAP OF  
NORTHAMPTON COUNTY, VA

SHEET NO.  
**86**

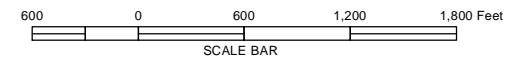




| DATE         | REVISION | APP'VD |
|--------------|----------|--------|
| Jan 02, 2024 |          |        |

MSAG, LLC  
Orange, Virginia 22960

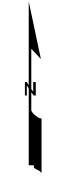
NOTE:  
SEE COVER SHEET FOR LEGEND AND NOTES  
PERTAINING TO THE CONSTRUCTION OF THIS MAP



| MATCH SHEETS |    |
|--------------|----|
| 82           | 83 |
| 86           | 87 |
| 90           |    |

9-1-1 PLANIMETRIC MAP OF  
NORTHAMPTON COUNTY, VA

SHEET NO.  
**87**

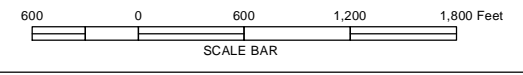




| DATE         | REVISION | APP'VD |
|--------------|----------|--------|
| Jan 02, 2024 |          |        |

MSAG, LLC  
Orange, Virginia 22960

NOTE:  
SEE COVER SHEET FOR LEGEND AND NOTES  
PERTAINING TO THE CONSTRUCTION OF THIS MAP

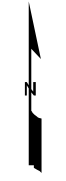


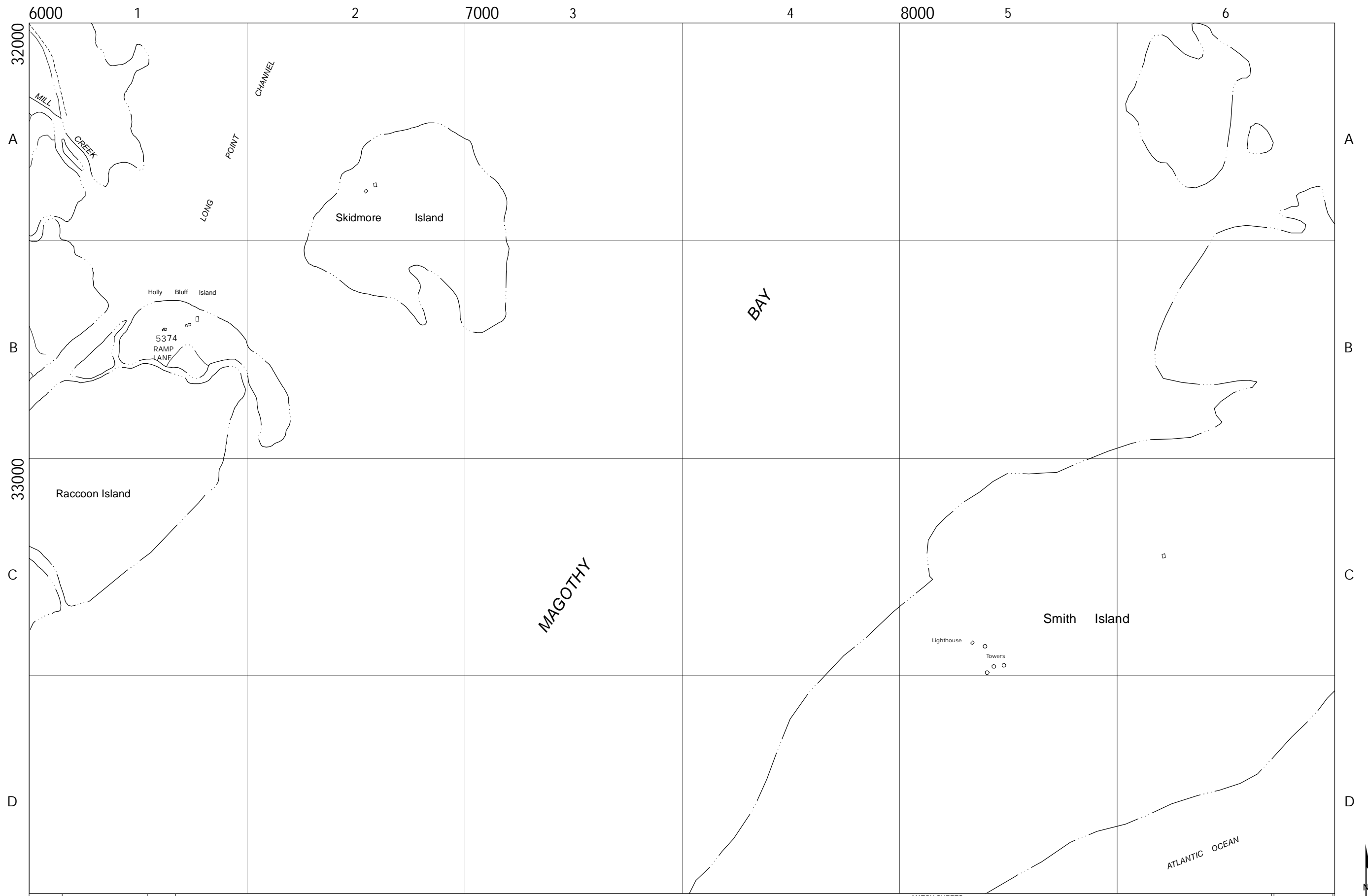
MATCH SHEETS

|    |    |
|----|----|
| 84 | 85 |
| 88 | 89 |
| 91 | 92 |

9-1-1 PLANIMETRIC MAP OF  
NORTHAMPTON COUNTY, VA

SHEET NO.  
**88**

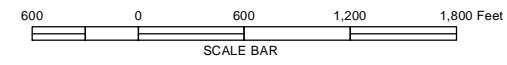




| DATE         | REVISION | APP'VD |
|--------------|----------|--------|
| Jan 02, 2024 |          |        |

MSAG, LLC  
Orange, Virginia 22960

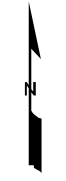
NOTE:  
SEE COVER SHEET FOR LEGEND AND NOTES  
PERTAINING TO THE CONSTRUCTION OF THIS MAP



| MATCH SHEETS |    |    |
|--------------|----|----|
| 84           | 85 | 86 |
| 88           | 89 | 90 |
| 91           | 92 |    |

9-1-1 PLANIMETRIC MAP OF  
NORTHAMPTON COUNTY, VA

SHEET NO.  
**89**

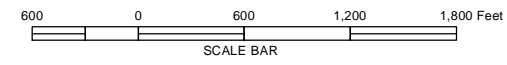




| DATE         | REVISION | APP'VD |
|--------------|----------|--------|
| Jan 02, 2024 |          |        |

MSAG, LLC  
Orange, Virginia 22960

NOTE:  
SEE COVER SHEET FOR LEGEND AND NOTES  
PERTAINING TO THE CONSTRUCTION OF THIS MAP



| MATCH SHEETS |    |    |
|--------------|----|----|
| 85           | 86 | 87 |
| 89           | 90 |    |
| 92           |    |    |

9-1-1 PLANIMETRIC MAP OF  
NORTHAMPTON COUNTY, VA

SHEET NO.  
**90**



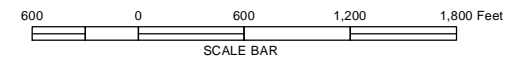




| DATE         | REVISION | APP'VD |
|--------------|----------|--------|
| Jan 02, 2024 |          |        |

MSAG, LLC  
Orange, Virginia 22960

NOTE:  
SEE COVER SHEET FOR LEGEND AND NOTES  
PERTAINING TO THE CONSTRUCTION OF THIS MAP



MATCH SHEETS

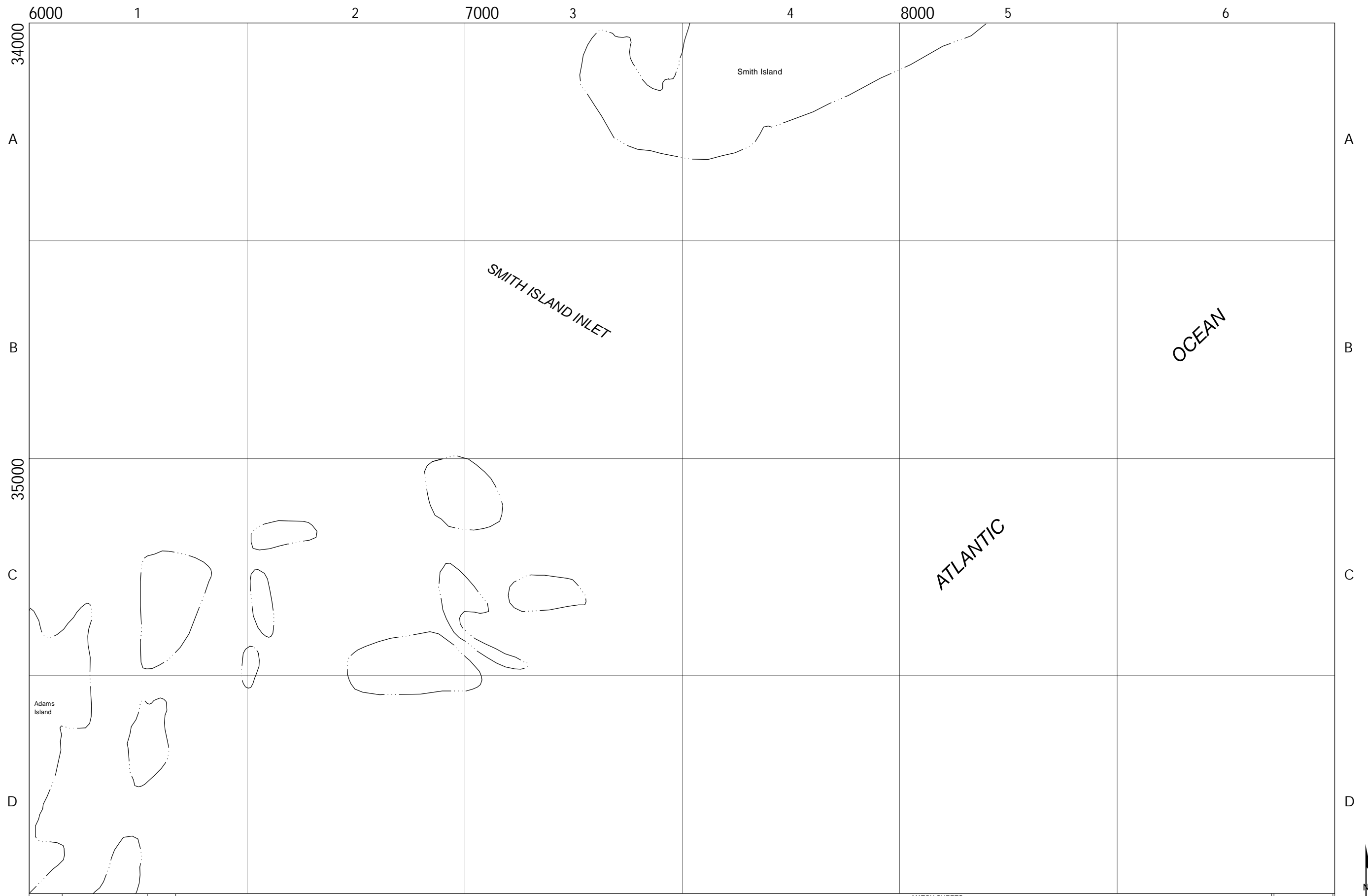
|    |    |
|----|----|
| 88 | 89 |
| 91 | 92 |
| 93 | 94 |

9-1-1 PLANIMETRIC MAP OF  
NORTHAMPTON COUNTY, VA

SHEET NO.

91

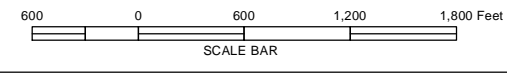




|      |              |          |        |
|------|--------------|----------|--------|
| DATE | Jan 02, 2024 | REVISION | APP'VD |
|------|--------------|----------|--------|

MSAG, LLC  
Orange, Virginia 22960

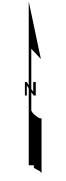
NOTE:  
SEE COVER SHEET FOR LEGEND AND NOTES  
PERTAINING TO THE CONSTRUCTION OF THIS MAP

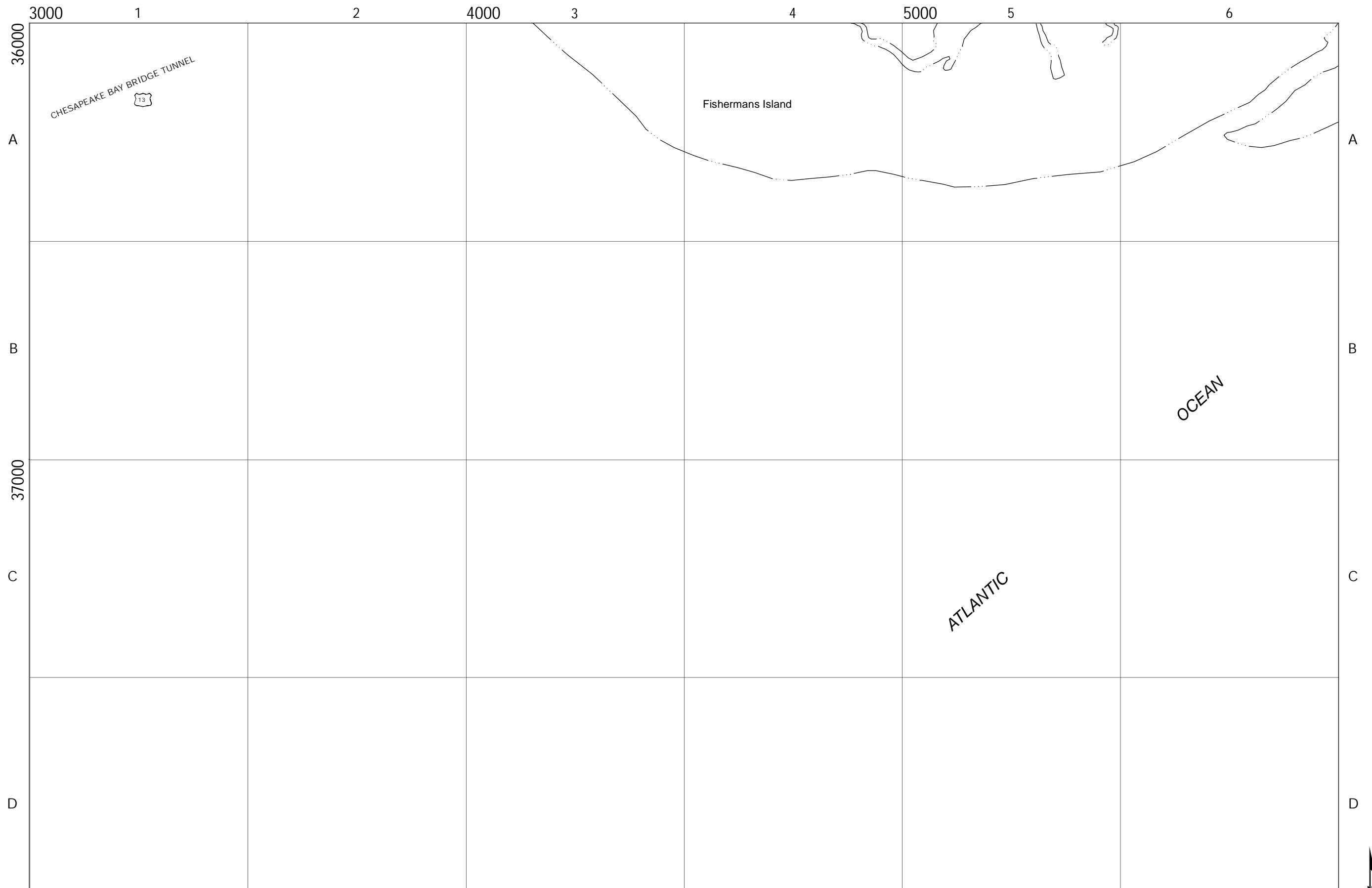


| MATCH SHEETS |    |    |
|--------------|----|----|
| 88           | 89 | 90 |
| 91           | 92 |    |
| 93           | 94 |    |

9-1-1 PLANIMETRIC MAP OF  
NORTHAMPTON COUNTY, VA

SHEET NO.  
**92**

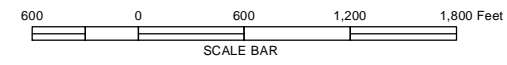




|      |              |        |
|------|--------------|--------|
|      | Jan 02, 2024 |        |
| DATE | REVISION     | APP'VD |

MSAG, LLC  
Orange, Virginia 22960

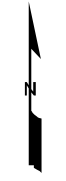
NOTE:  
SEE COVER SHEET FOR LEGEND AND NOTES  
PERTAINING TO THE CONSTRUCTION OF THIS MAP




|              |    |
|--------------|----|
| MATCH SHEETS |    |
| 91           | 92 |
| 93           | 94 |

9-1-1 PLANIMETRIC MAP OF  
NORTHAMPTON COUNTY, VA

SHEET NO.  
**93**





6000  
36000  
A  
B  
37000  
C  
D

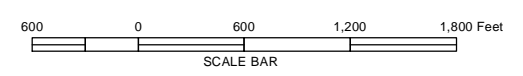
1 2 3 4 5 6  
7000 8000

A  
B  
C  
D

|      |              |        |
|------|--------------|--------|
|      | Jan 02, 2024 |        |
| DATE | REVISION     | APP'VD |

MSAG, LLC  
Orange, Virginia 22960

NOTE:  
SEE COVER SHEET FOR LEGEND AND NOTES  
PERTAINING TO THE CONSTRUCTION OF THIS MAP



|              |    |
|--------------|----|
| MATCH SHEETS |    |
| 91           | 92 |
| 93           | 94 |

9-1-1 PLANIMETRIC MAP OF  
NORTHAMPTON COUNTY, VA

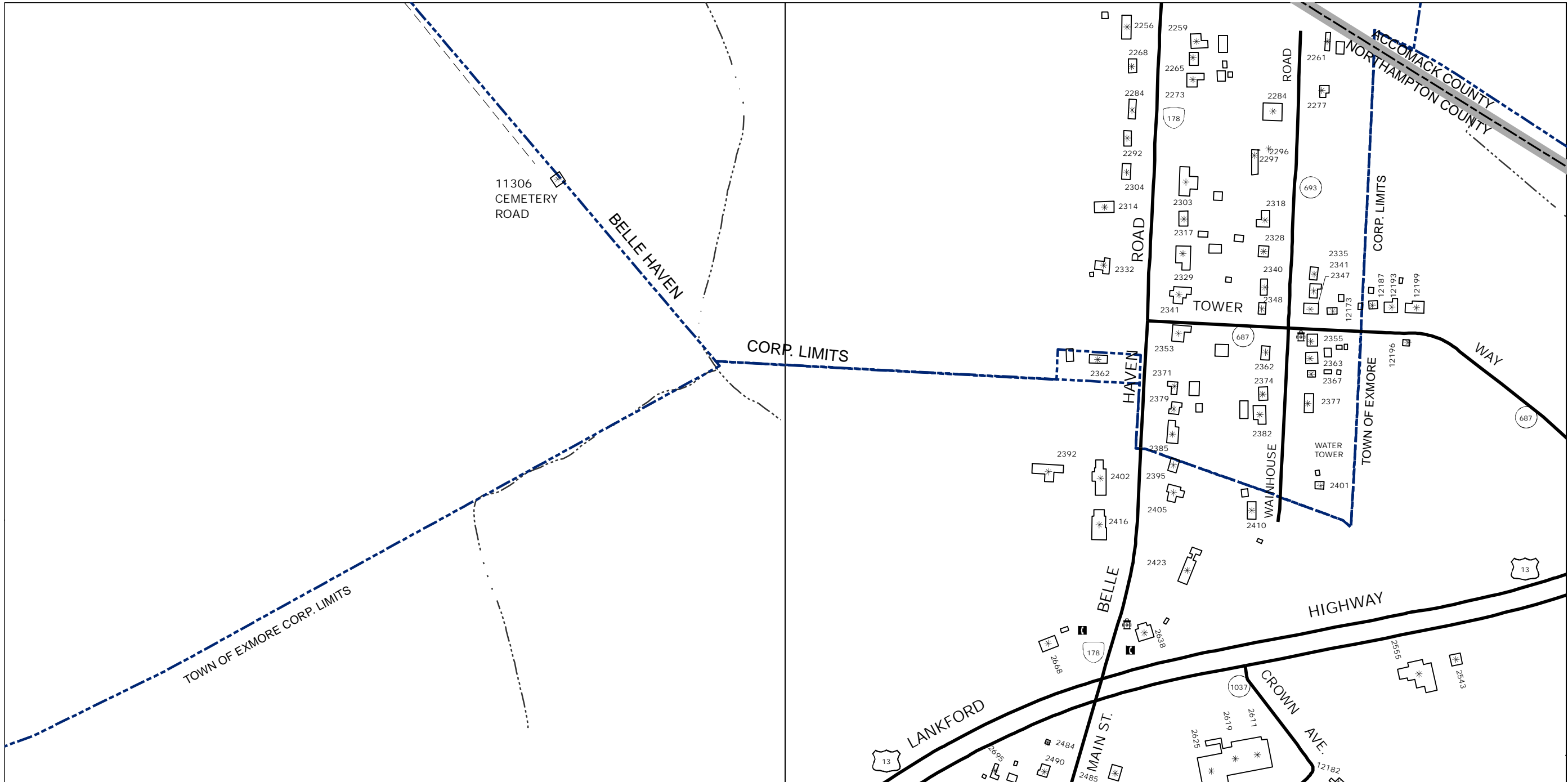
SHEET NO.  
**94**



6

1

B



|      |              |        |
|------|--------------|--------|
|      | Jan 02, 2024 |        |
| DATE | REVISION     | APP'VD |

MSAG, LLC  
Orange, Virginia 22960

NOTE:  
SEE COVER SHEET FOR LEGEND AND NOTES  
PERTAINING TO THE CONSTRUCTION OF THIS MAP

200 0 200 400 600 Feet

SCALE BAR

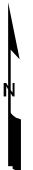
Matching Sheets

|     |     |     |
|-----|-----|-----|
| 200 | 201 | 202 |
|-----|-----|-----|

9-1-1 PLANIMETRIC MAP OF  
Town of EXMORE  
NORTHAMPTON COUNTY, VA.

SHEET NO.

200



C



|              |          |        |
|--------------|----------|--------|
| DATE         | REVISION | APP'VD |
| Jan 02, 2024 |          |        |

MSAG, LLC  
Orange, Virginia 22960

NOTE:  
SEE COVER SHEET FOR LEGEND AND NOTES  
PERTAINING TO THE CONSTRUCTION OF THIS MAP

200 0 200 400 600 Feet

SCALE BAR

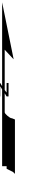
Matching Sheets

|     |     |
|-----|-----|
| 200 | 202 |
| 201 | 203 |
| 203 | 204 |

9-1-1 PLANIMETRIC MAP OF  
Town of EXMORE  
NORTHAMPTON COUNTY, VA.

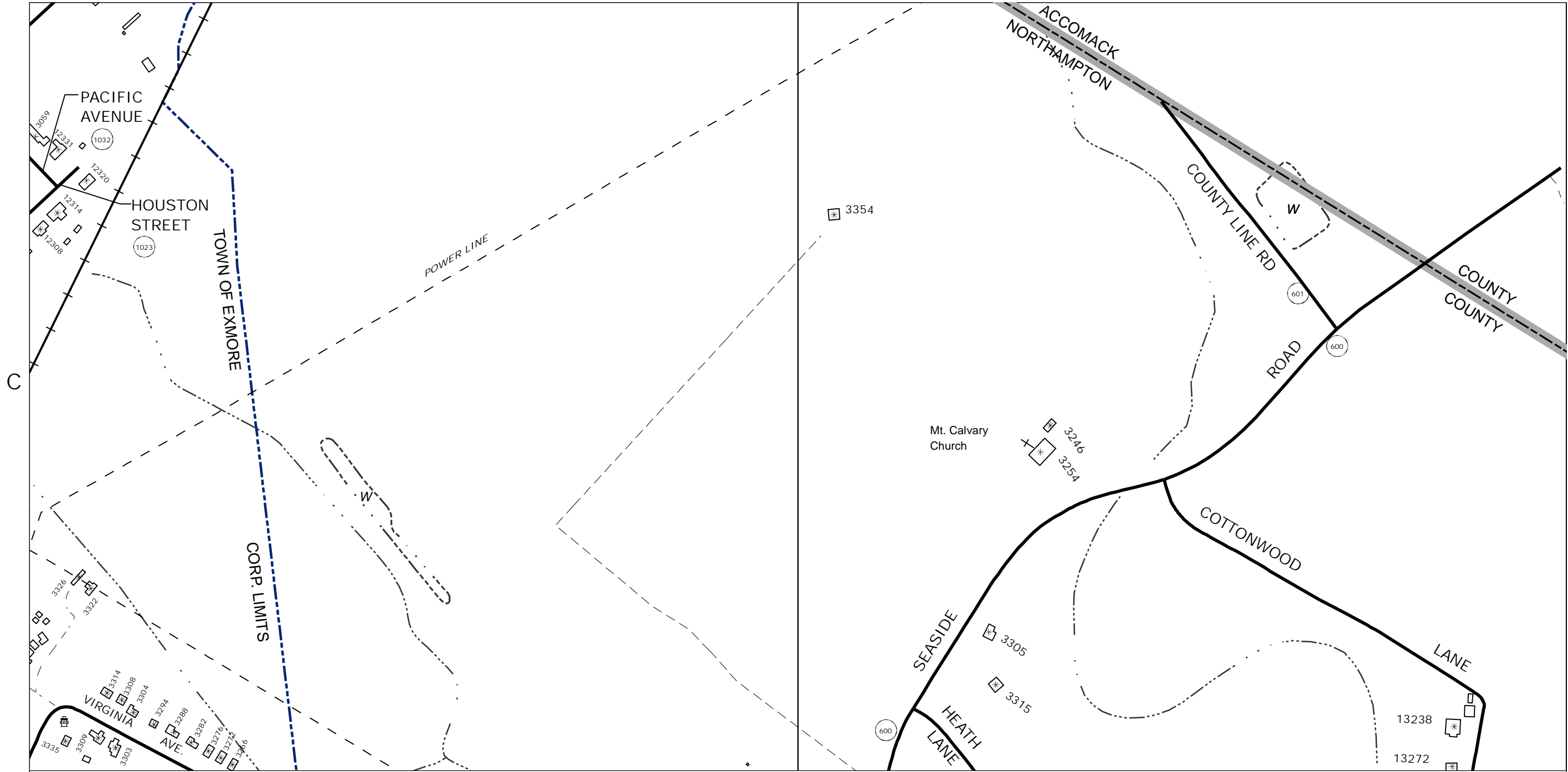
SHEET NO.

201



2

3



|              |          |         |
|--------------|----------|---------|
| DATE         | REVISION | APP'VD. |
| Jan 02, 2024 |          |         |

MSAG, LLC  
Orange, Virginia 22960

NOTE:  
SEE COVER SHEET FOR LEGEND AND NOTES  
PERTAINING TO THE CONSTRUCTION OF THIS MAP

200 0 200 400 600 Feet

SCALE BAR

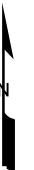
Matching Sheets

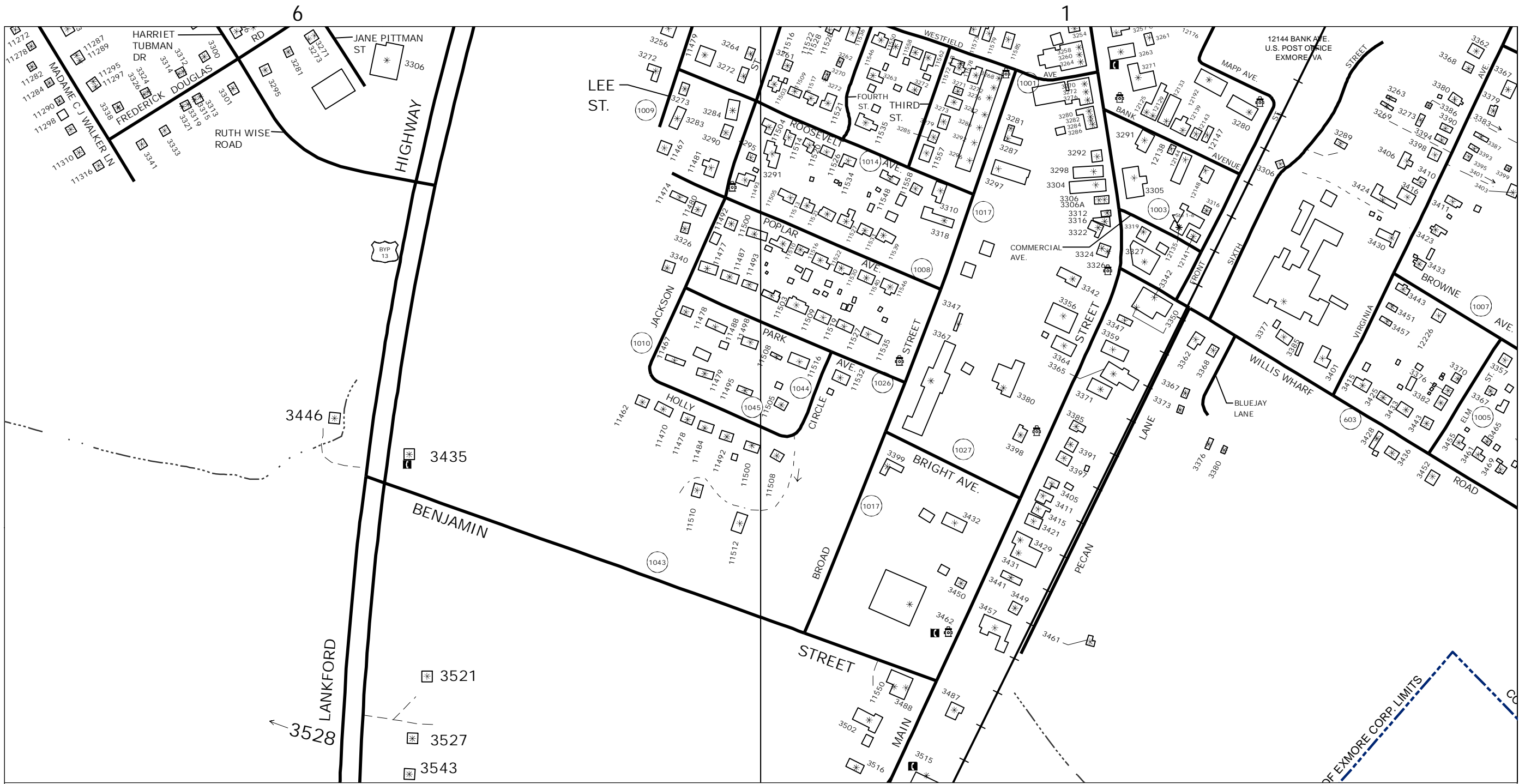
|     |     |     |     |     |
|-----|-----|-----|-----|-----|
| 200 | 201 | 202 | 203 | 204 |
|-----|-----|-----|-----|-----|

9-1-1 PLANIMETRIC MAP OF  
Town of EXMORE  
NORTHAMPTON COUNTY, VA.

SHEET NO.

202





|              |          |        |
|--------------|----------|--------|
| DATE         | REVISION | APP'VD |
| Jan 02, 2024 |          |        |

MSAG, LLC  
Orange, Virginia 22960

NOTE:  
SEE COVER SHEET FOR LEGEND AND NOTES  
PERTAINING TO THE CONSTRUCTION OF THIS MAP



Matching Sheets

|     |     |
|-----|-----|
| 201 | 202 |
| 203 | 204 |

9-1-1 PLANIMETRIC MAP OF  
**Town of EXMORE**  
NORTHAMPTON COUNTY, VA.

SHEET NO.  
**203**







|              |          |        |
|--------------|----------|--------|
| DATE         | REVISION | APP'VD |
| Jan 02, 2024 |          |        |

MSAG, LLC  
Orange, Virginia 22960

NOTE:  
SEE COVER SHEET FOR LEGEND AND NOTES  
PERTAINING TO THE CONSTRUCTION OF THIS MAP

200 0 200 400 600 Feet

SCALE BAR

Matching Sheets

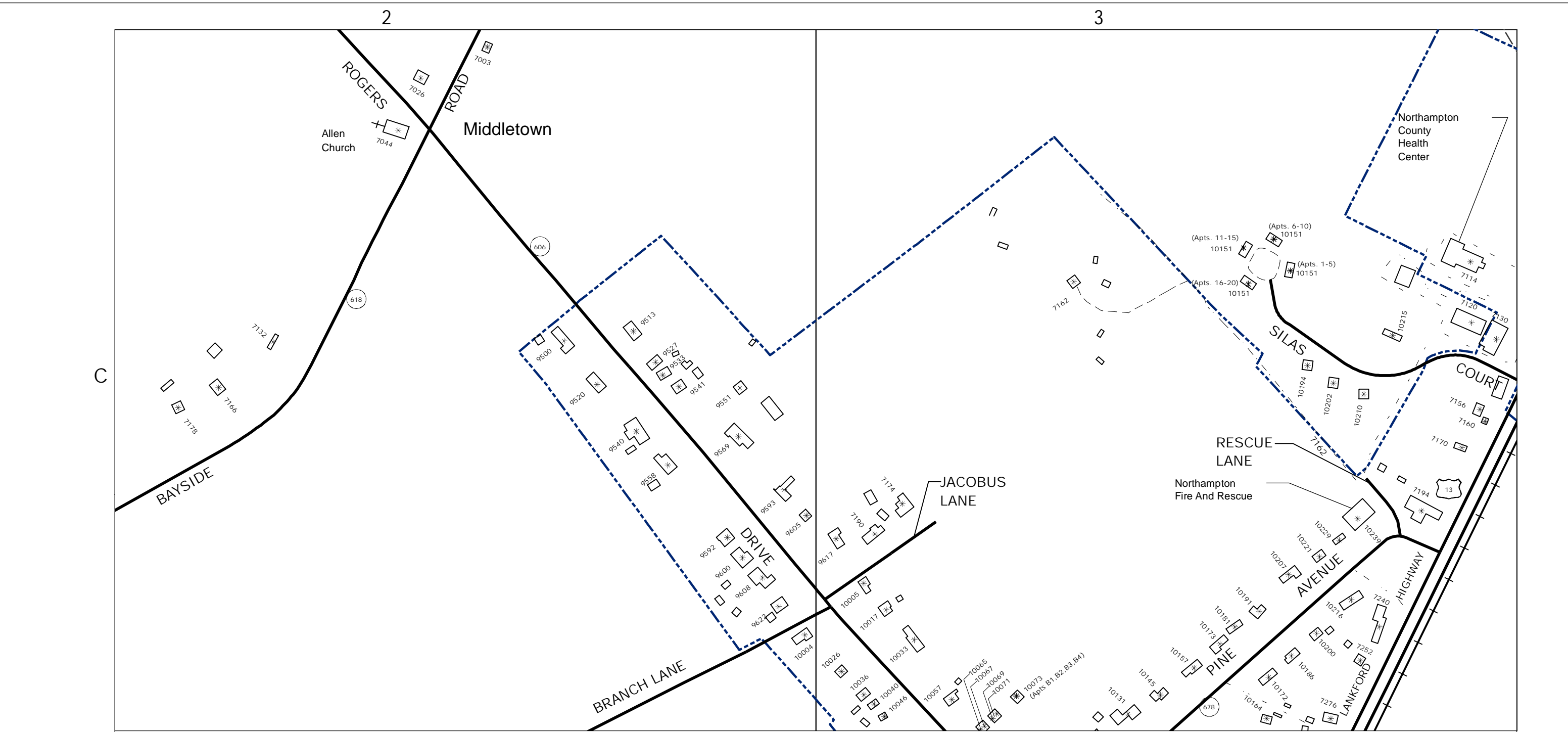
|     |     |
|-----|-----|
| 201 | 202 |
| 203 | 204 |

9-1-1 PLANIMETRIC MAP OF  
Town of EXMORE  
NORTHAMPTON COUNTY, VA.

SHEET NO.

204





|              |          |        |
|--------------|----------|--------|
| DATE         | REVISION | APP'VD |
| Jan 02, 2024 |          |        |

MSAG, LLC  
Orange, Virginia 22960

NOTE:  
SEE COVER SHEET FOR LEGEND AND NOTES  
PERTAINING TO THE CONSTRUCTION OF THIS MAP



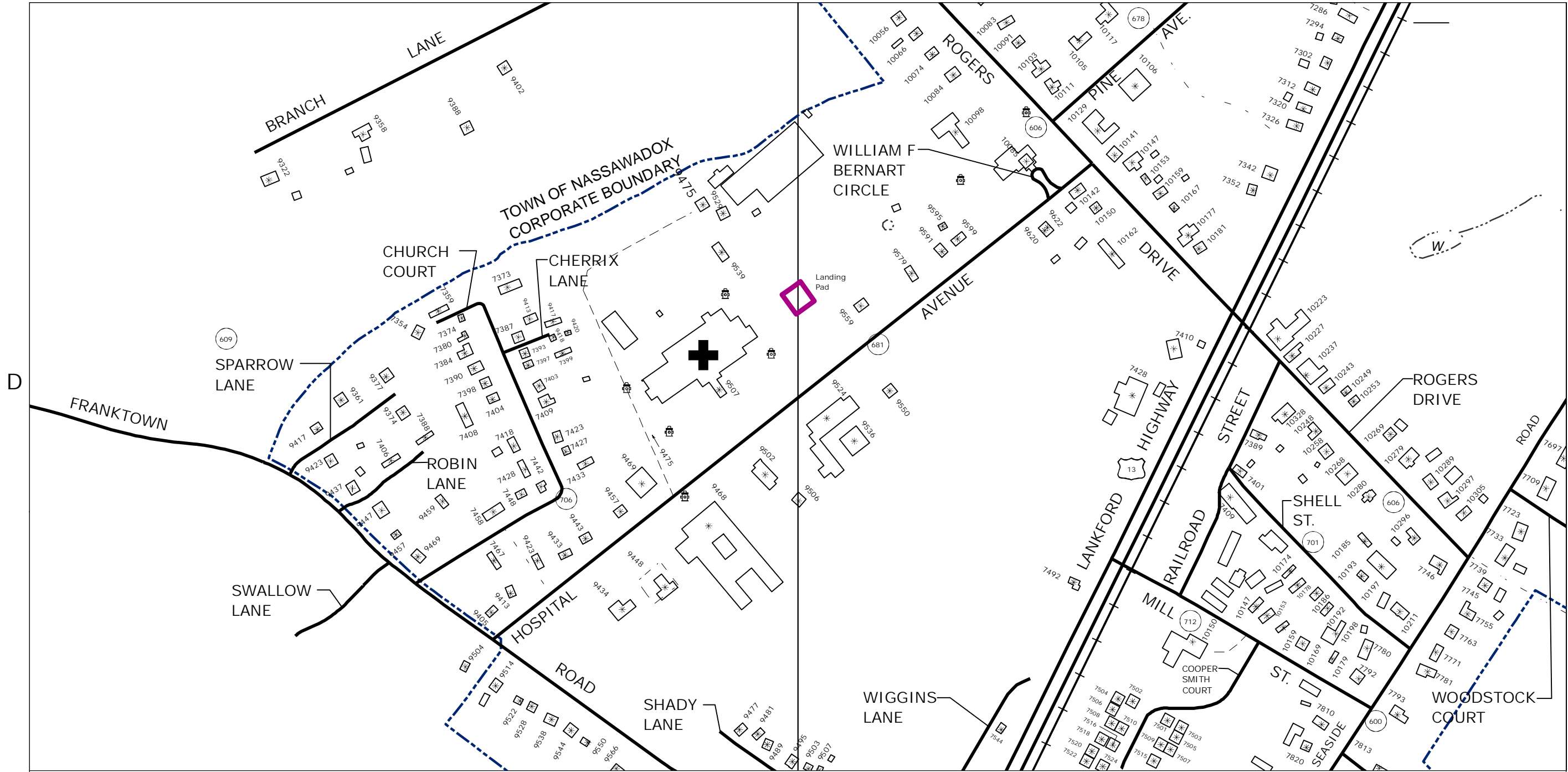
Matching Sheets

|     |     |     |
|-----|-----|-----|
| 210 | 211 | 212 |
|-----|-----|-----|

9-1-1 PLANIMETRIC MAP OF  
Town of NASSAWADOX  
NORTHAMPTON COUNTY, VA.

SHEET NO.  
**210**





|              |          |        |
|--------------|----------|--------|
| DATE         | REVISION | APP'VD |
| Jan 02, 2024 |          |        |

MSAG, LLC  
Orange, Virginia 22960

NOTE:  
SEE COVER SHEET FOR LEGEND AND NOTES  
PERTAINING TO THE CONSTRUCTION OF THIS MAP

200 0 200 400 600 Feet

SCALE BAR

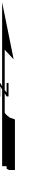
Matching Sheets

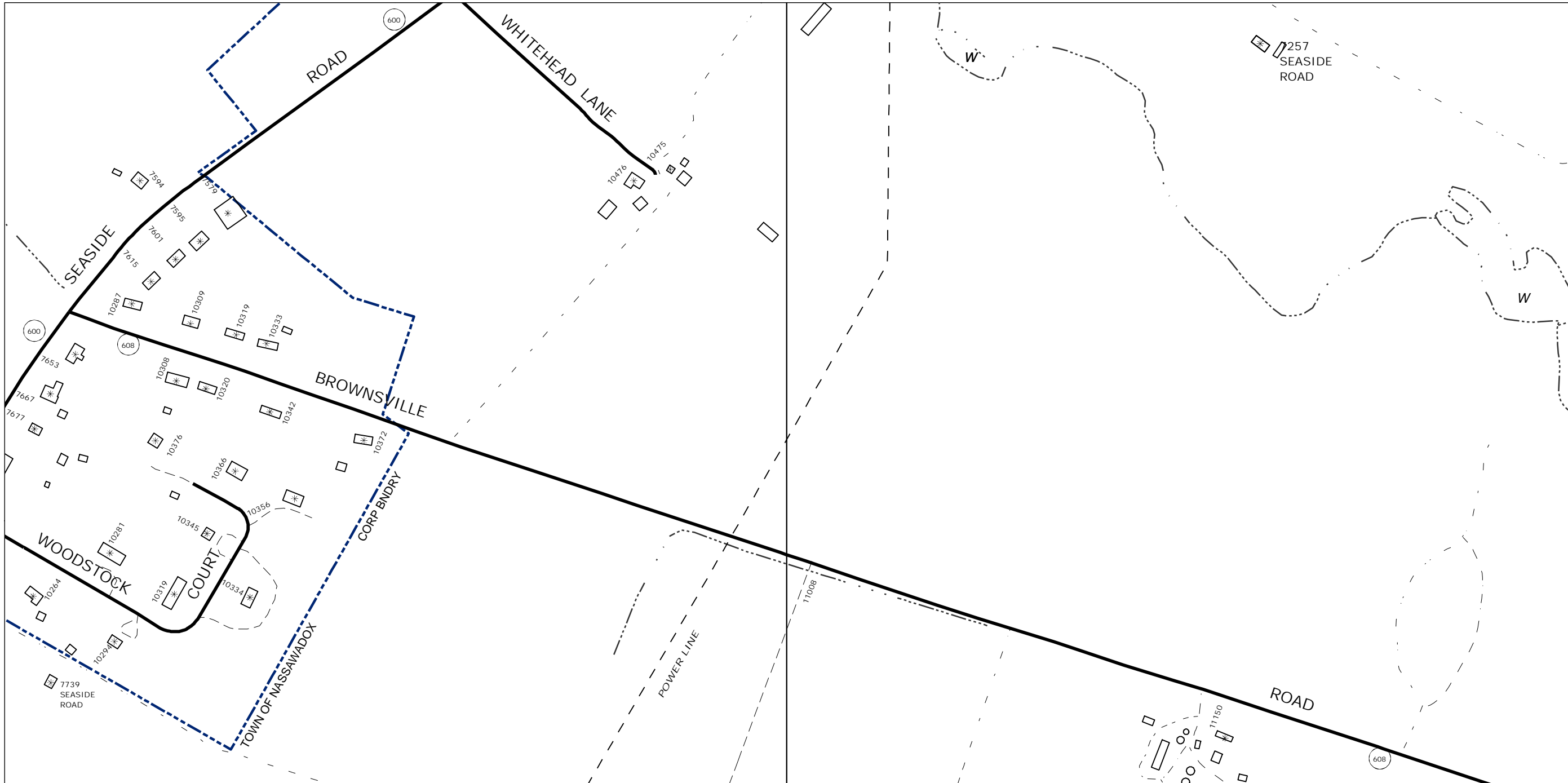
|     |     |
|-----|-----|
| 210 | 212 |
| 211 | 213 |

9-1-1 PLANIMETRIC MAP OF  
Town of NASSAWADOX  
NORTHAMPTON COUNTY, VA.

SHEET NO.

211





|              |          |        |
|--------------|----------|--------|
| DATE         | REVISION | APP'VD |
| Jan 02, 2024 |          |        |

MSAG, LLC  
Orange, Virginia 22960

NOTE:  
SEE COVER SHEET FOR LEGEND AND NOTES  
PERTAINING TO THE CONSTRUCTION OF THIS MAP

200 0 200 400 600 Feet

SCALE BAR

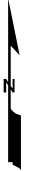
Matching Sheets

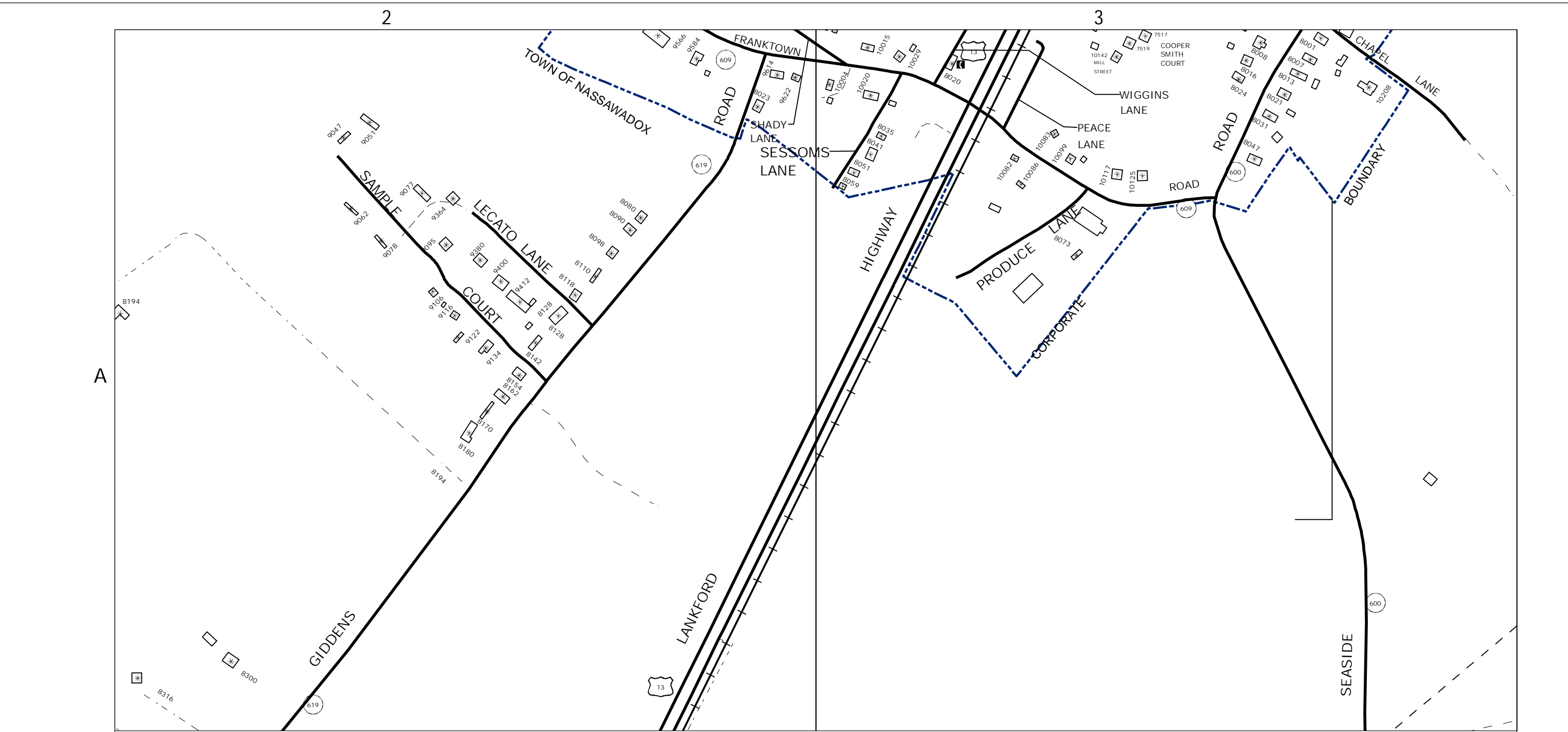
|     |     |
|-----|-----|
| 210 |     |
| 211 | 212 |
| 213 |     |

9-1-1 PLANIMETRIC MAP OF  
Town of NASSAWADOX  
NORTHAMPTON COUNTY, VA.

SHEET NO.

212





|              |          |        |
|--------------|----------|--------|
| DATE         | REVISION | APP'VD |
| Jan 02, 2024 |          |        |

MSAG, LLC  
Orange, Virginia 22960

NOTE:  
SEE COVER SHEET FOR LEGEND AND NOTES  
PERTAINING TO THE CONSTRUCTION OF THIS MAP

200 0 200 400 600 Feet

SCALE BAR

Matching Sheets

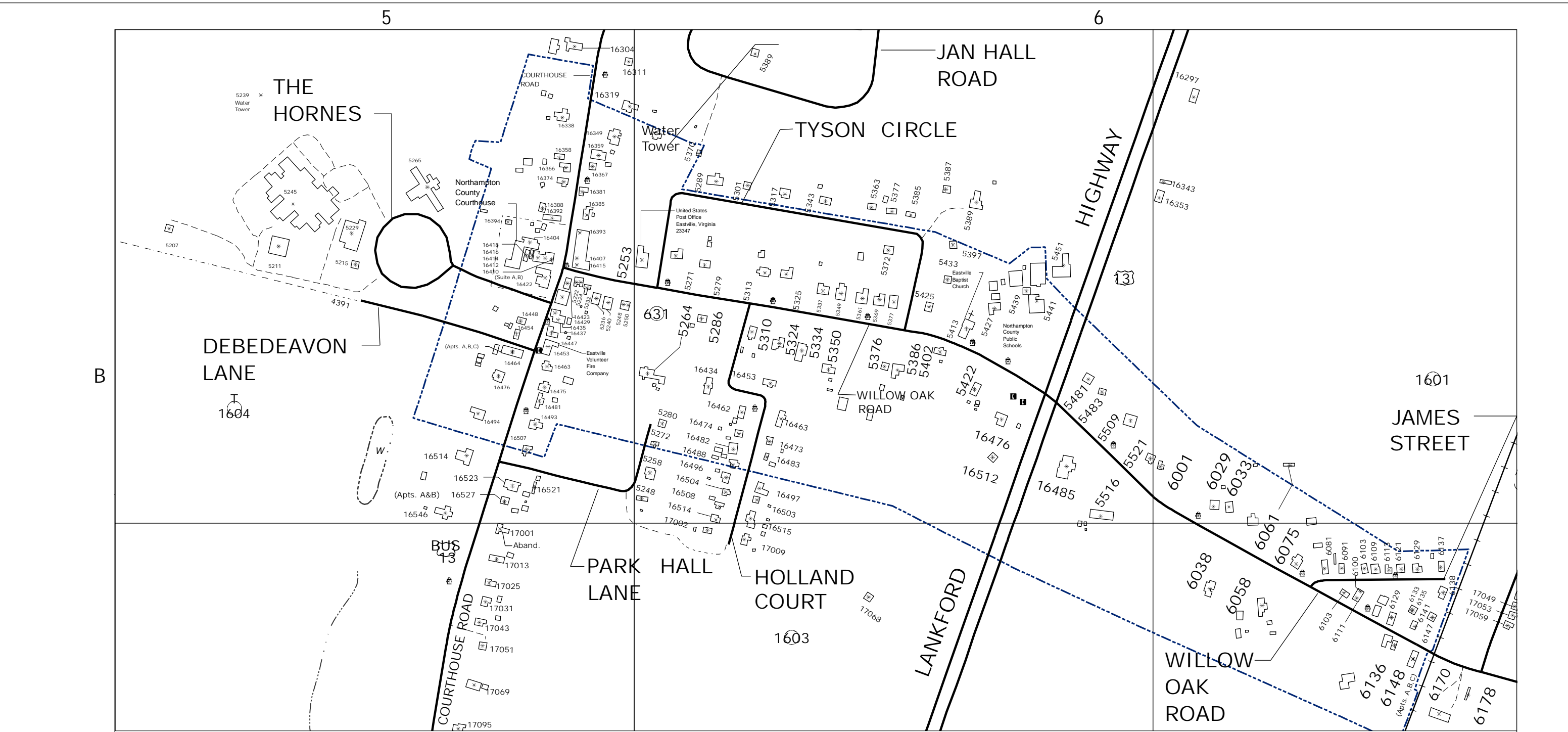
|     |     |
|-----|-----|
| 211 | 212 |
| 213 |     |

9-1-1 PLANIMETRIC MAP OF  
Town of NASSAWADOX  
NORTHAMPTON COUNTY, VA.

SHEET NO.

213



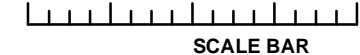


|              |          |        |
|--------------|----------|--------|
| DATE         | REVISION | APP'VD |
| Jan 02, 2024 |          |        |

MSAG, LLC  
Orange, Virginia 22960

NOTE:  
SEE COVER SHEET FOR LEGEND AND NOTES  
PERTAINING TO THE CONSTRUCTION OF THIS MAP

200 0 200 400 600 Feet



SCALE BAR

Matching Sheets

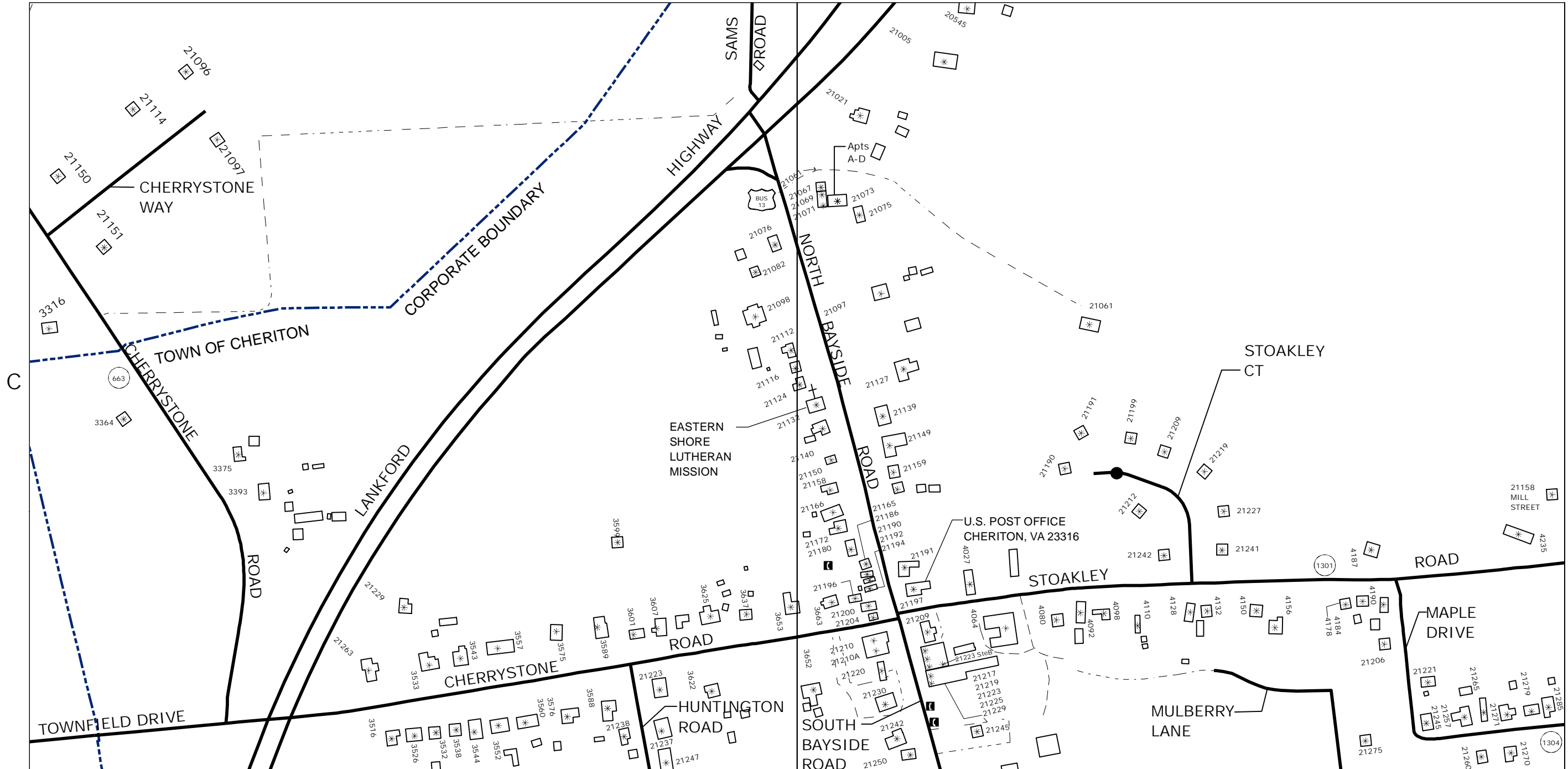


9-1-1 PLANIMETRIC MAP OF  
Town of EASTVILLE  
NORTHAMPTON COUNTY, VA.

SHEET NO.

220





|      |              |         |
|------|--------------|---------|
|      | Jan 02, 2024 |         |
| DATE | REVISION     | APP'VD. |

MSAG, LLC  
Orange, Virginia 22960

NOTE:  
SEE COVER SHEET FOR LEGEND AND NOTES  
PERTAINING TO THE CONSTRUCTION OF THIS MAP

200 0 200 400 600 Feet

SCALE BAR

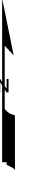
Matching Sheets

|     |     |
|-----|-----|
| 230 | 231 |
| 232 | 233 |

9-1-1 PLANIMETRIC MAP OF  
**Town of CHERITON**  
NORTHAMPTON COUNTY, VA.

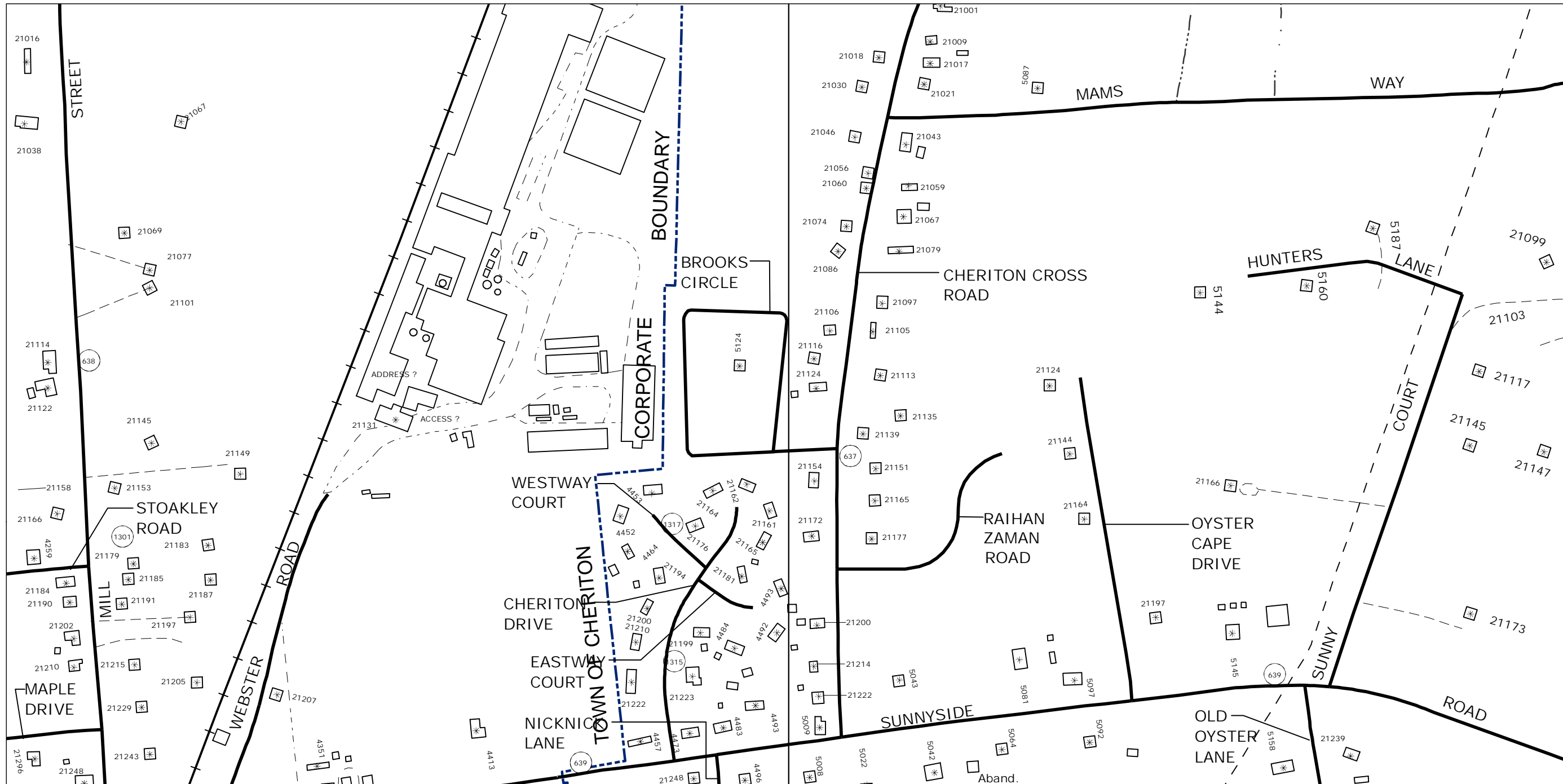
SHEET NO.

**230**



4

5



|              |          |        |
|--------------|----------|--------|
| DATE         | REVISION | APP'VD |
| Jan 02, 2024 |          |        |

MSAG, LLC  
Orange, Virginia 22960

NOTE:  
SEE COVER SHEET FOR LEGEND AND NOTES  
PERTAINING TO THE CONSTRUCTION OF THIS MAP

200 0 200 400 600 Feet

SCALE BAR

Matching Sheets

|     |     |
|-----|-----|
| 230 | 231 |
| 232 | 233 |

9-1-1 PLANIMETRIC MAP OF  
Town of CHERITON  
NORTHAMPTON COUNTY, VA.

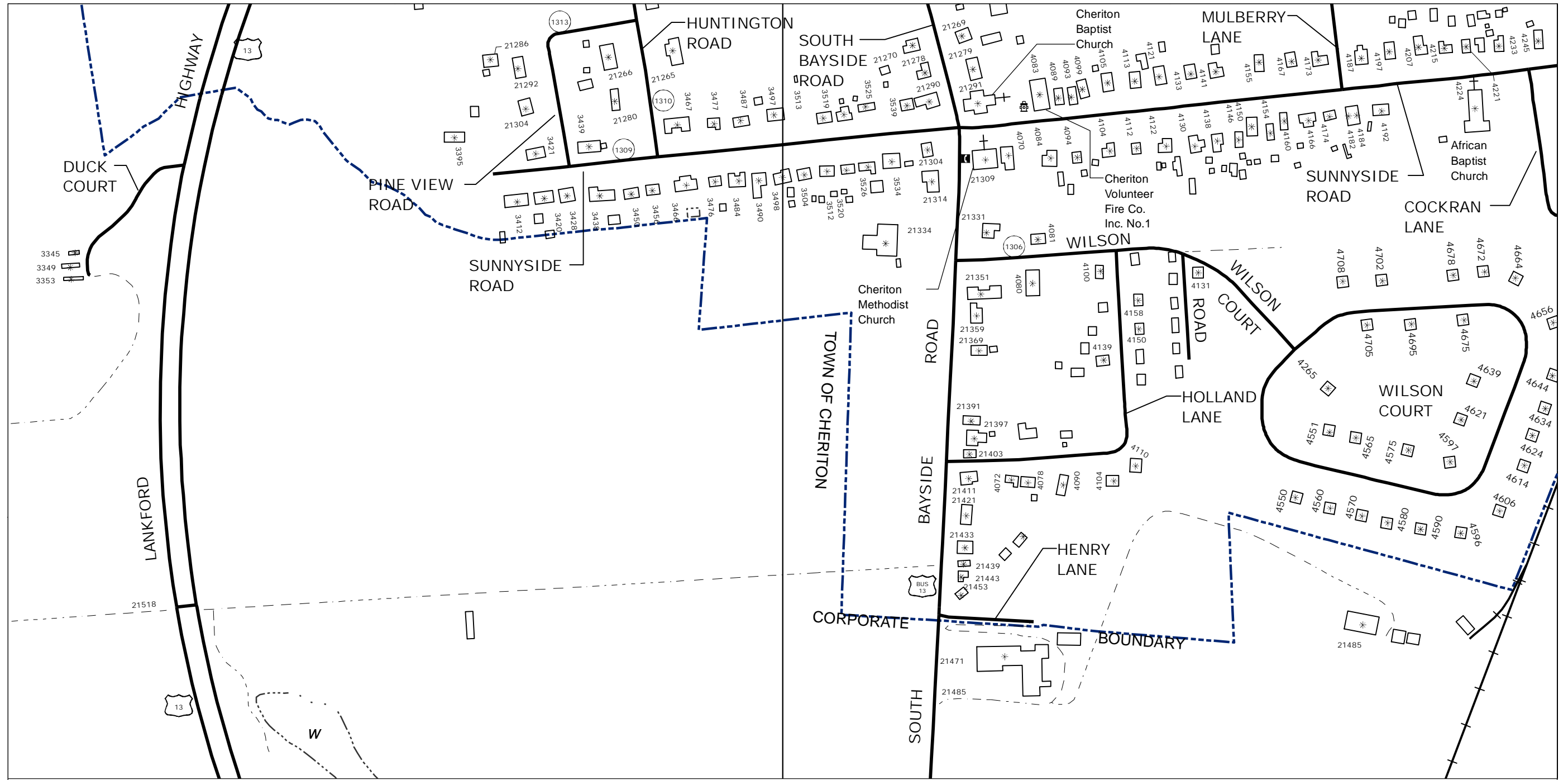
SHEET NO.

231



2

3



D

W

|              |          |        |
|--------------|----------|--------|
| DATE         | REVISION | APP'VD |
| Jan 02, 2024 |          |        |

MSAG, LLC  
Orange, Virginia 22960

NOTE:  
SEE COVER SHEET FOR LEGEND AND NOTES  
PERTAINING TO THE CONSTRUCTION OF THIS MAP

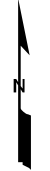


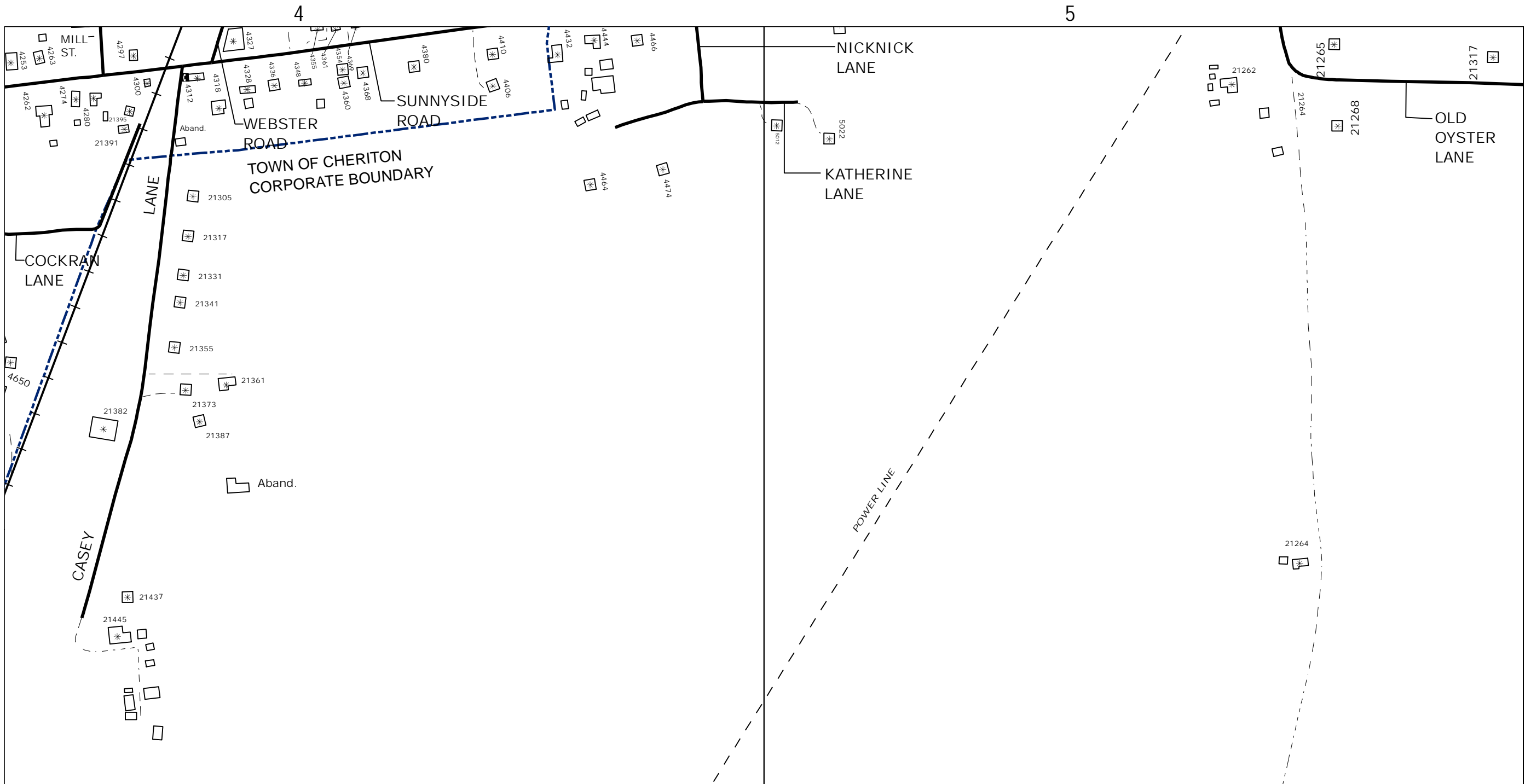
Matching Sheets

|     |     |
|-----|-----|
| 230 | 231 |
| 232 | 233 |

9-1-1 PLANIMETRIC MAP OF  
Town of CHERITON  
NORTHAMPTON COUNTY, VA.

SHEET NO.  
**232**





|              |          |        |
|--------------|----------|--------|
| DATE         | REVISION | APP'VD |
| Jan 02, 2024 |          |        |

MSAG, LLC  
Orange, Virginia 22960

NOTE:  
SEE COVER SHEET FOR LEGEND AND NOTES  
PERTAINING TO THE CONSTRUCTION OF THIS MAP



Matching Sheets

|     |     |
|-----|-----|
| 230 | 231 |
| 232 | 233 |

9-1-1 PLANIMETRIC MAP OF  
Town of CHERITON  
NORTHAMPTON COUNTY, VA.

SHEET NO.

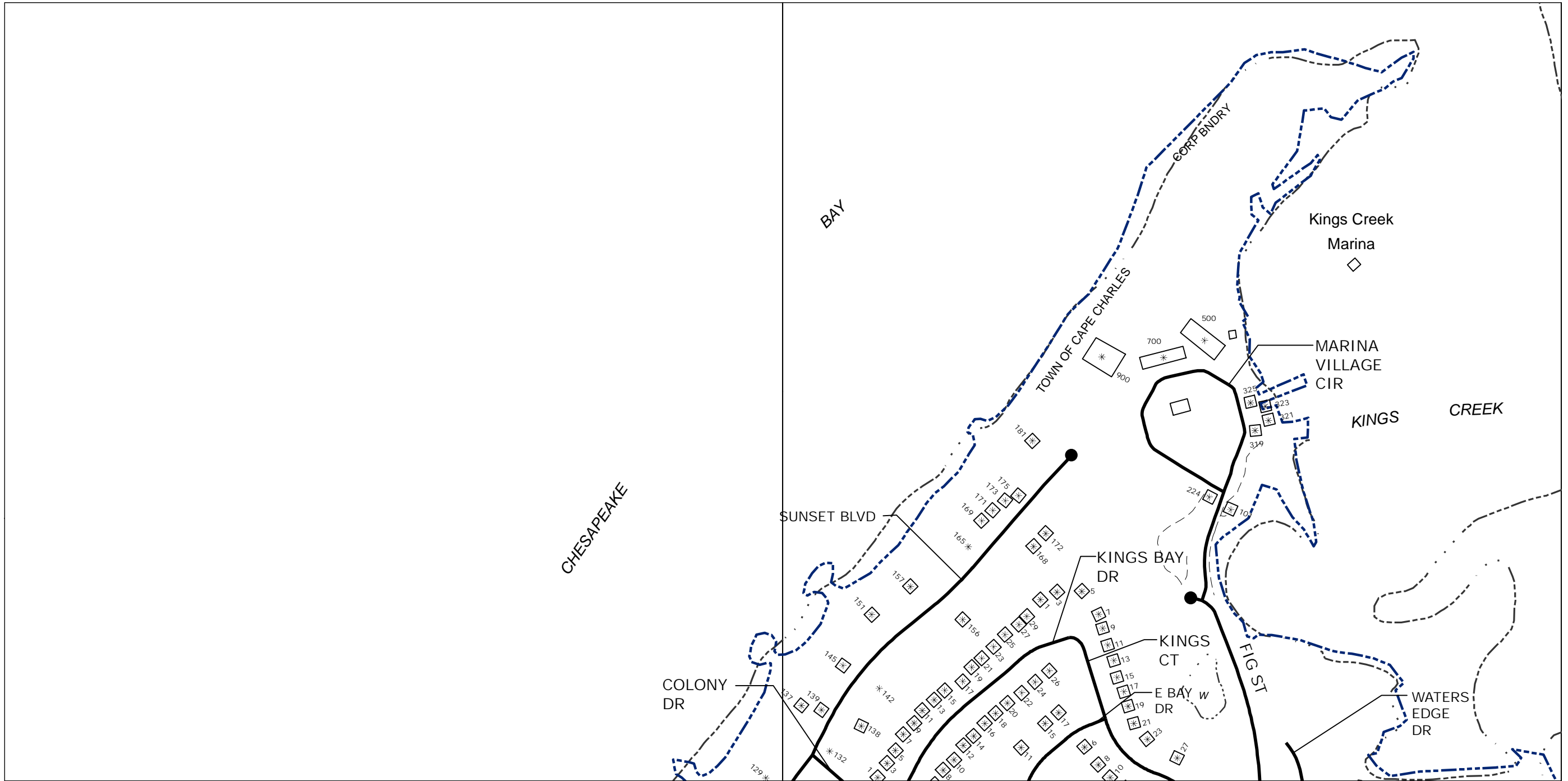
233



3

4

A



|              |          |        |
|--------------|----------|--------|
| DATE         | REVISION | APP'VD |
| Jan 02, 2024 |          |        |

MSAG, LLC  
Orange, Virginia 22960

NOTE:  
SEE COVER SHEET FOR LEGEND AND NOTES  
PERTAINING TO THE CONSTRUCTION OF THIS MAP

200 0 200 400 600 Feet

SCALE BAR

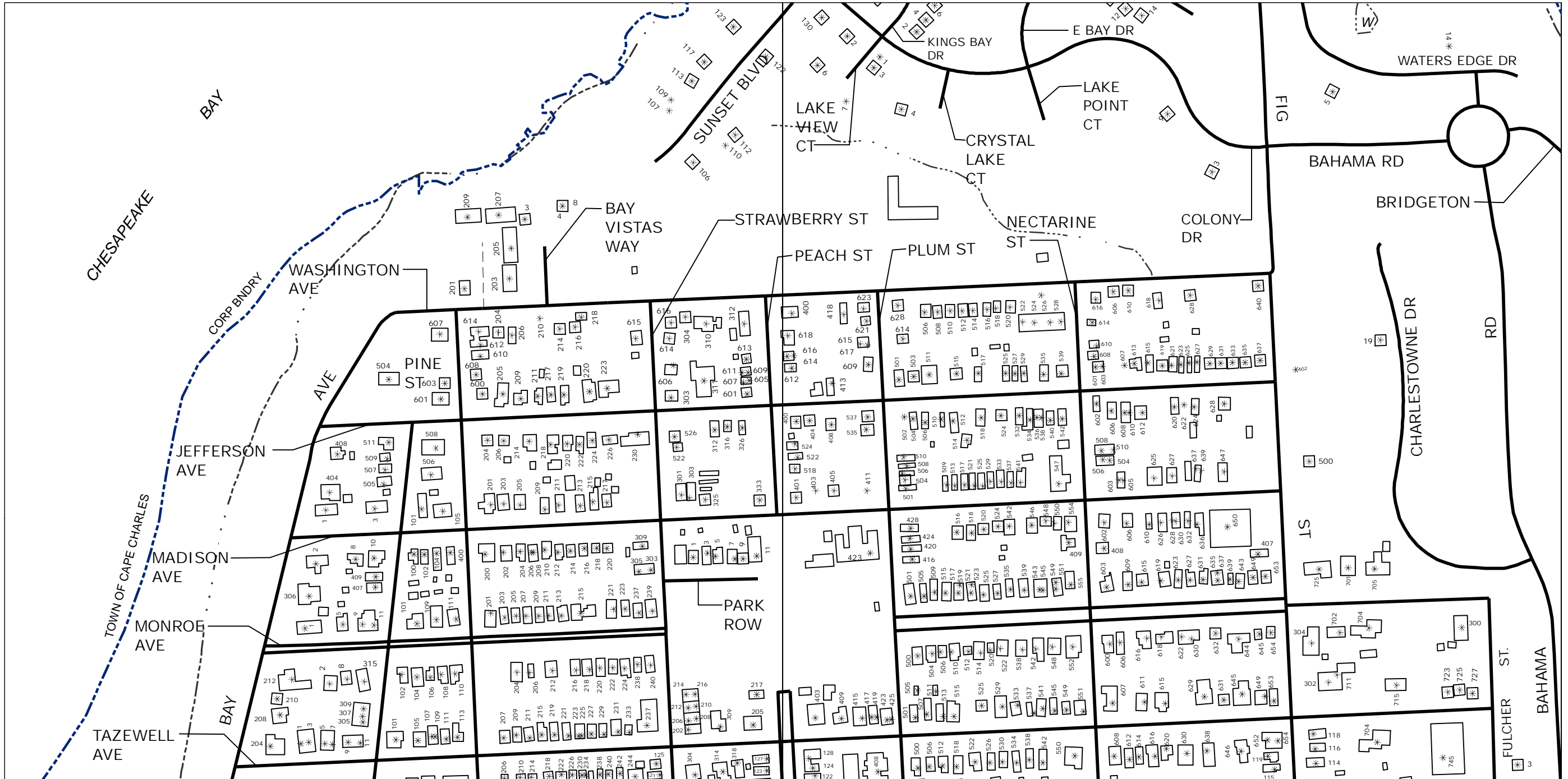
Matching Sheets

|     |     |     |
|-----|-----|-----|
| 240 | 241 | 242 |
|-----|-----|-----|

9-1-1 PLANIMETRIC MAP OF  
Town of CAPE CHARLES  
NORTHAMPTON COUNTY, VA.

SHEET NO.

240



|              |          |        |
|--------------|----------|--------|
| DATE         | REVISION | APP'VD |
| Jan 02, 2024 |          |        |

MSAG, LLC  
Orange, Virginia 22960

NOTE:  
SEE COVER SHEET FOR LEGEND AND NOTES  
PERTAINING TO THE CONSTRUCTION OF THIS MAP

200 0 200 400 600 Feet

SCALE BAR


Matching Sheets

|     |     |
|-----|-----|
| 240 | 242 |
| 241 | 243 |
| 243 | 244 |

9-1-1 PLANIMETRIC MAP OF  
Town of CAPE CHARLES  
NORTHAMPTON COUNTY, VA.

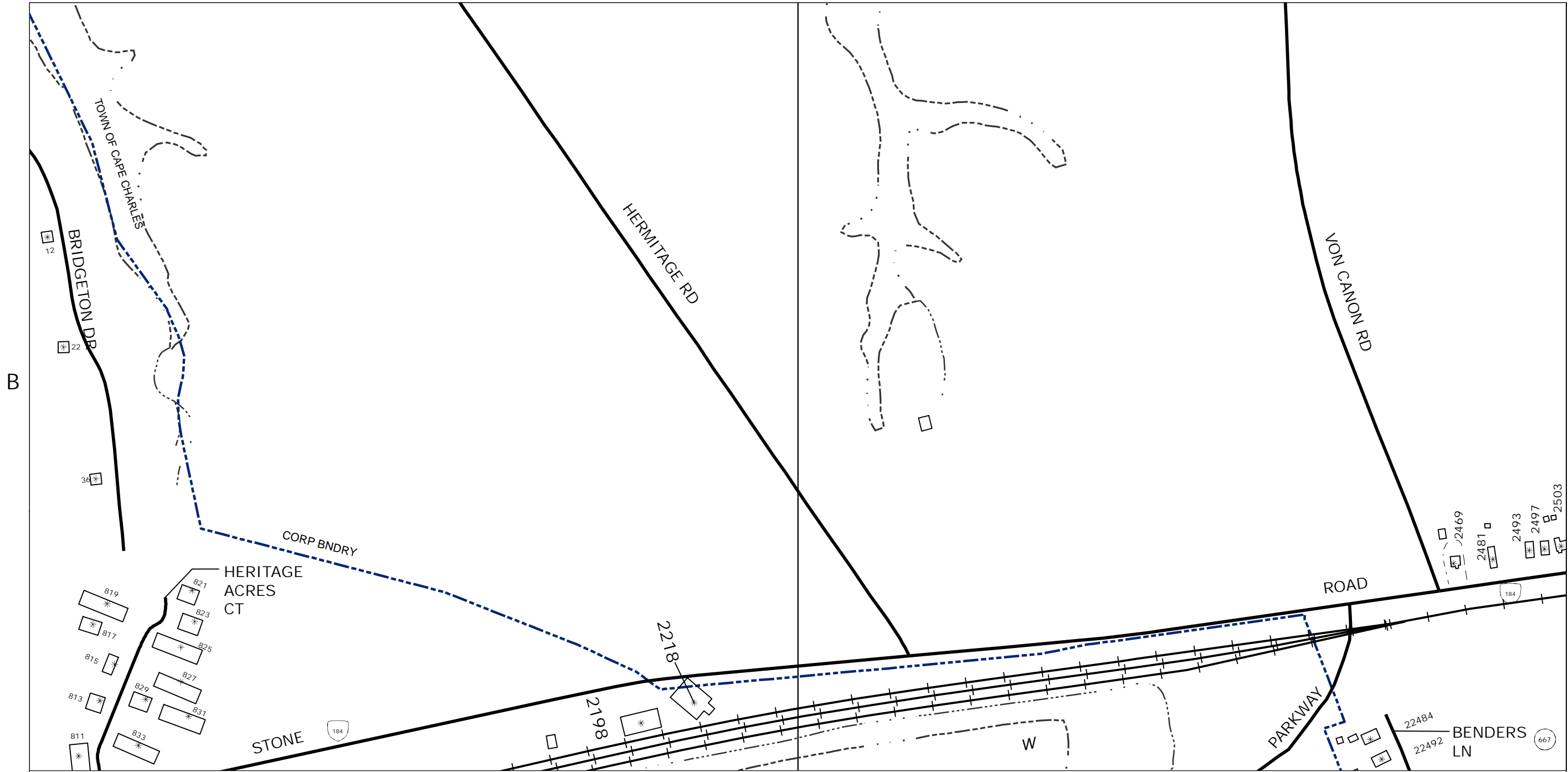
SHEET NO.

241



5

6



|              |          |        |
|--------------|----------|--------|
| DATE         | REVISION | APP'VD |
| Jan 02, 2024 |          |        |

MSAG, LLC  
Orange, Virginia 22960

NOTE:  
SEE COVER SHEET FOR LEGEND AND NOTES  
PERTAINING TO THE CONSTRUCTION OF THIS MAP

200 0 200 400 600 Feet

SCALE BAR

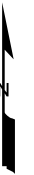
Matching Sheets

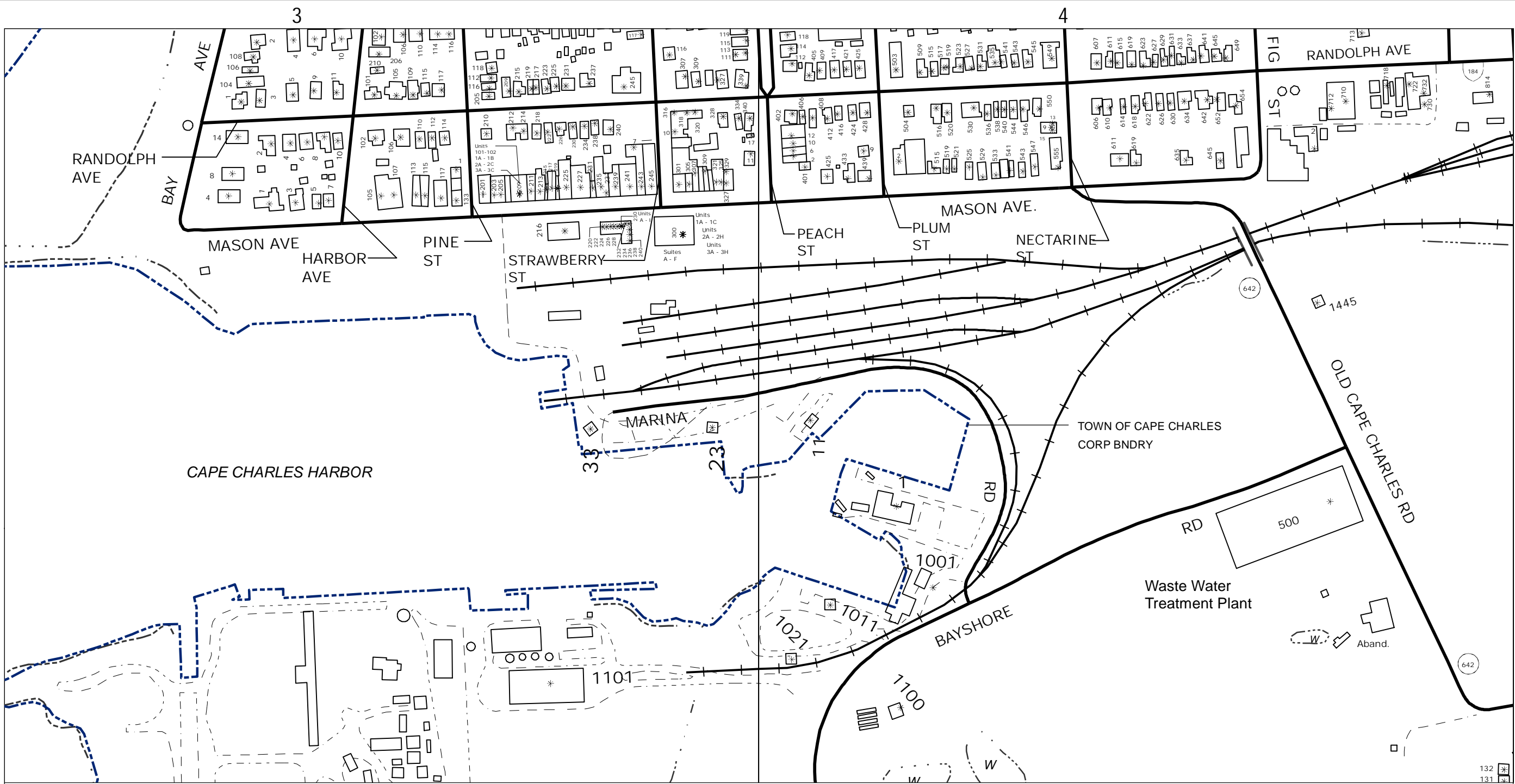
|     |     |
|-----|-----|
| 240 |     |
| 241 | 242 |
| 243 | 244 |

9-1-1 PLANIMETRIC MAP OF  
Town of CAPE CHARLES  
NORTHAMPTON COUNTY, VA.

SHEET NO.

242





|      |              |        |
|------|--------------|--------|
|      | Jan 02, 2024 |        |
| DATE | REVISION     | APP'VD |

MSAG, LLC  
Orange, Virginia 22960

NOTE:  
SEE COVER SHEET FOR LEGEND AND NOTES  
PERTAINING TO THE CONSTRUCTION OF THIS MAP



Matching Sheets

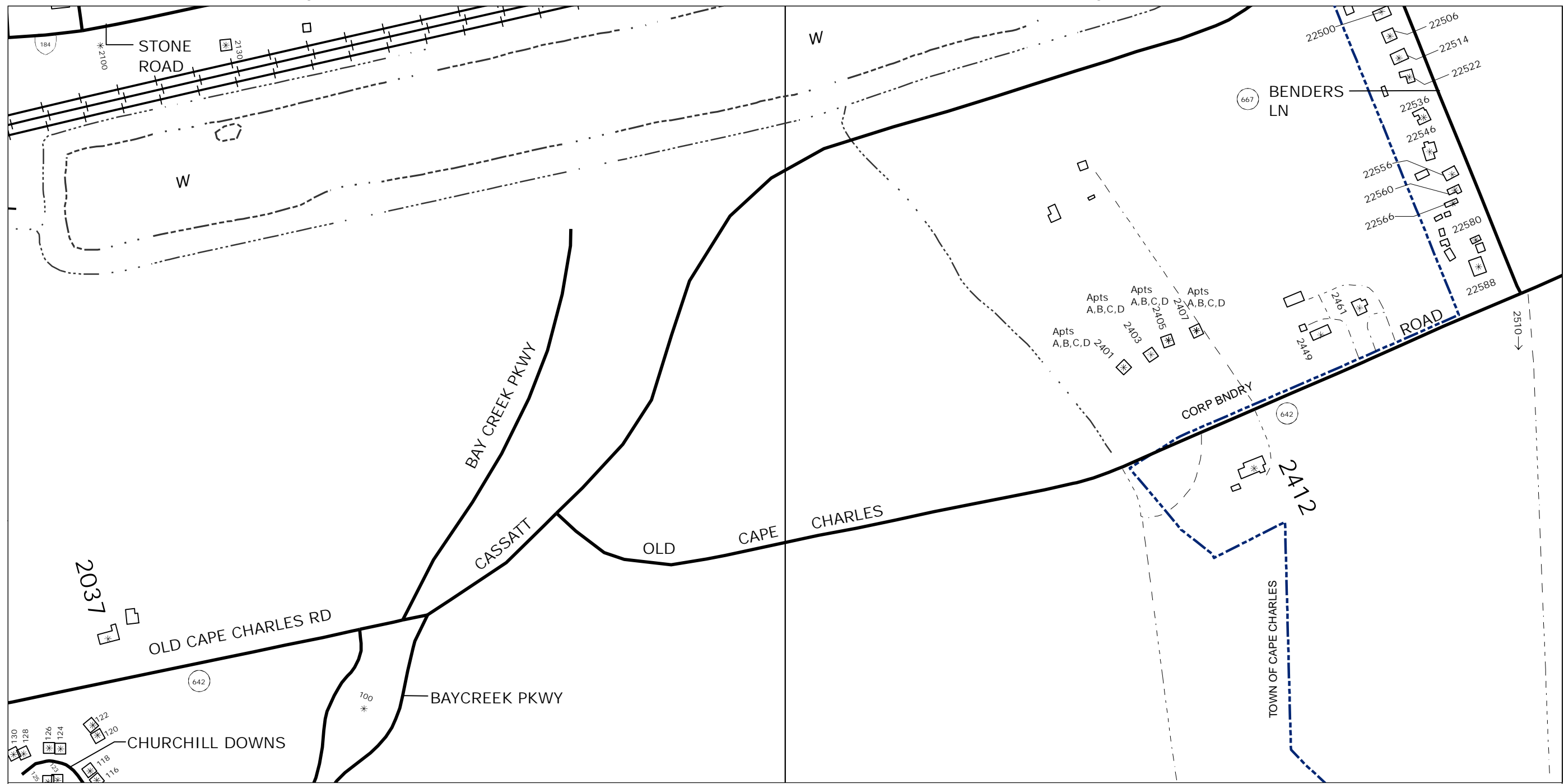
|     |     |
|-----|-----|
| 241 | 242 |
| 243 | 244 |
| 245 | 246 |

9-1-1 PLANIMETRIC MAP OF  
Town of CAPE CHARLES  
NORTHAMPTON COUNTY, VA.

SHEET NO.

243





|      |              |        |
|------|--------------|--------|
|      | Jan 02, 2024 |        |
| DATE | REVISION     | APP'VD |

MSAG, LLC  
Orange, Virginia 22960

NOTE:  
SEE COVER SHEET FOR LEGEND AND NOTES  
PERTAINING TO THE CONSTRUCTION OF THIS MAP



Matching Sheets

|     |     |
|-----|-----|
| 241 | 242 |
| 243 | 244 |
| 245 | 246 |

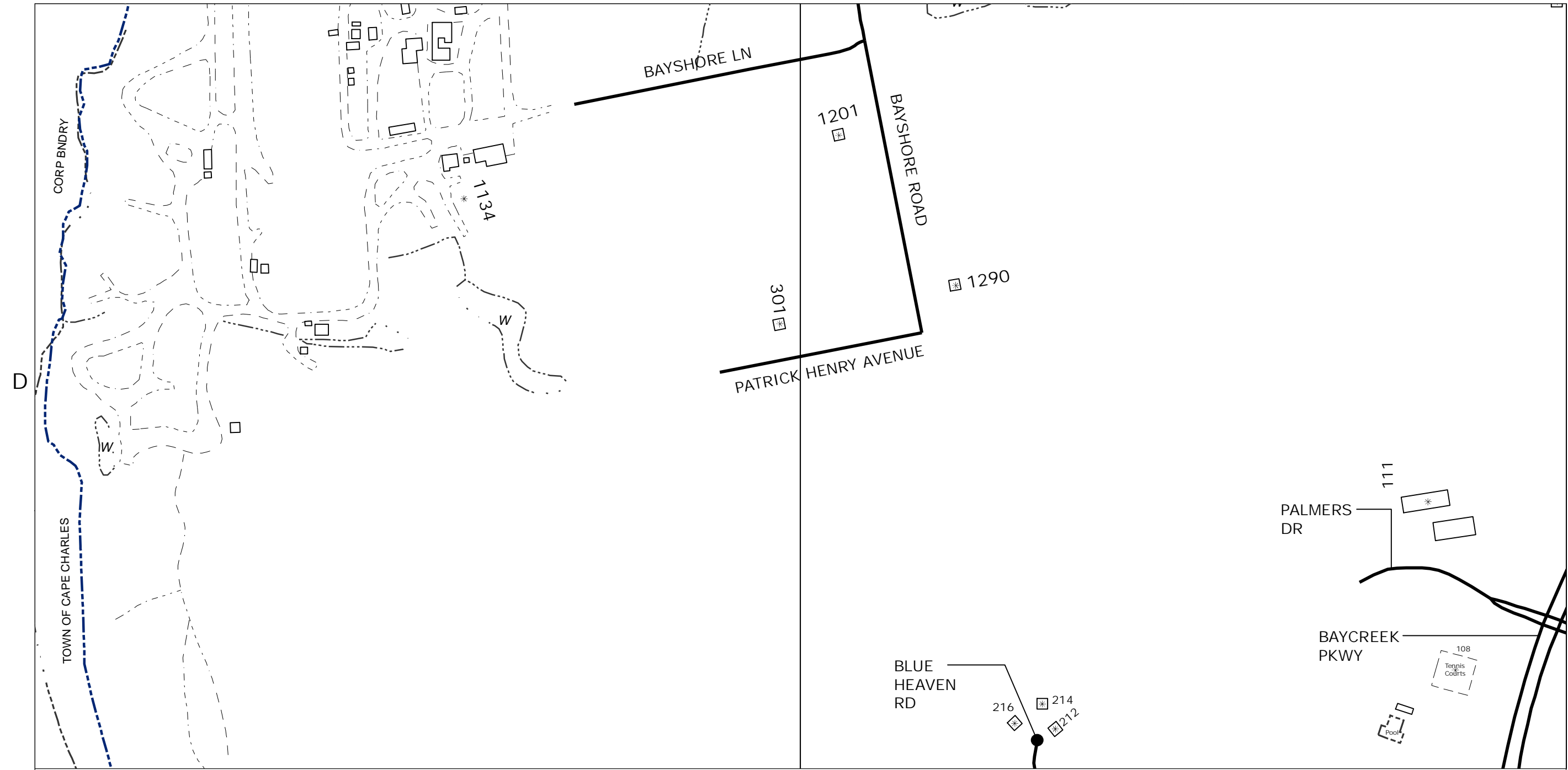
9-1-1 PLANIMETRIC MAP OF  
**Town of CAPE CHARLES**  
NORTHAMPTON COUNTY, VA.

SHEET NO.  
**244**



3

4



|              |          |        |
|--------------|----------|--------|
| DATE         | REVISION | APP'VD |
| Jan 02, 2024 |          |        |

MSAG, LLC  
Orange, Virginia 22960

NOTE:  
SEE COVER SHEET FOR LEGEND AND NOTES  
PERTAINING TO THE CONSTRUCTION OF THIS MAP



Matching Sheets

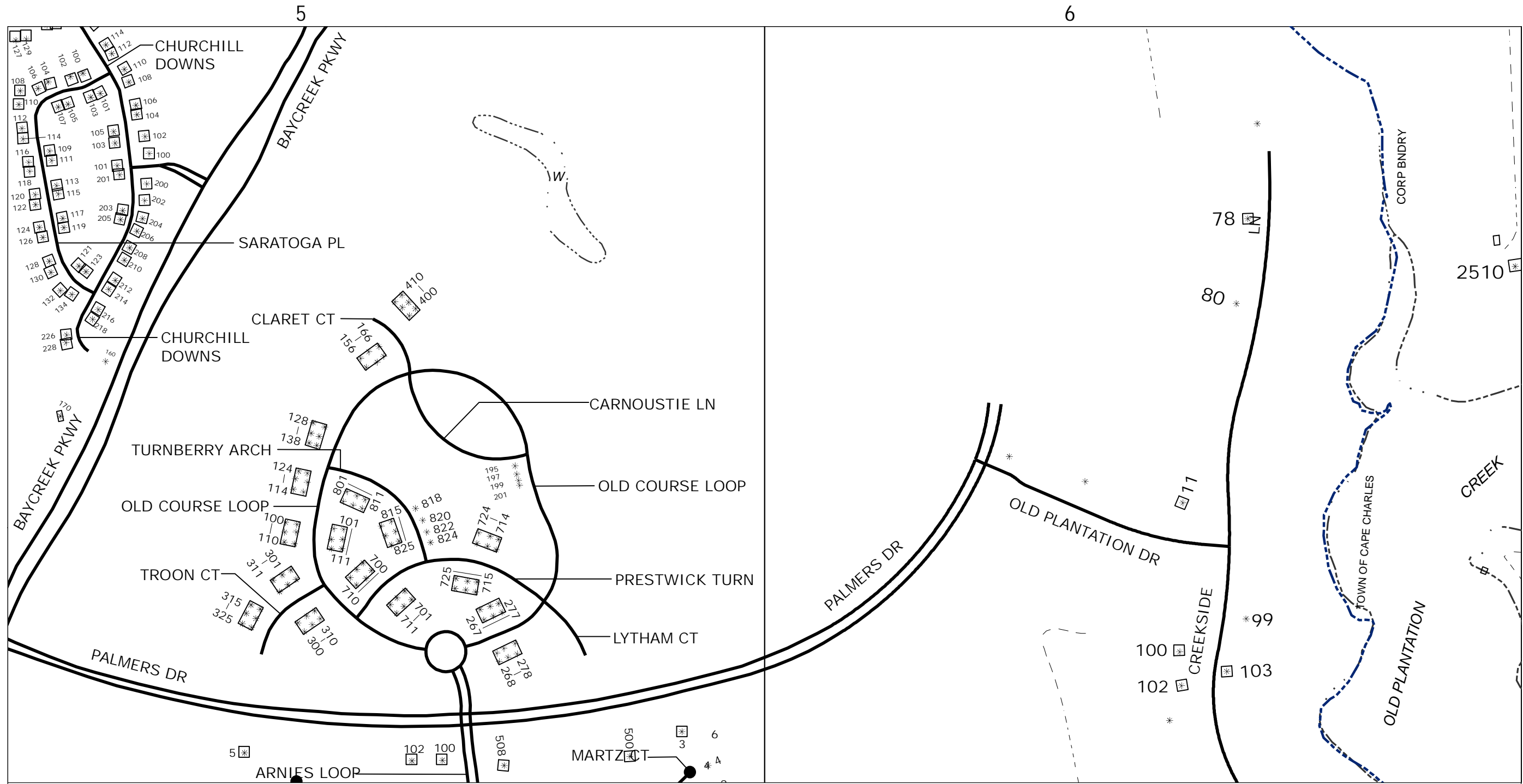
|     |     |
|-----|-----|
| 243 | 244 |
| 245 | 246 |
| 247 | 248 |

9-1-1 PLANIMETRIC MAP OF  
Town of CAPE CHARLES  
NORTHAMPTON COUNTY, VA.

SHEET NO.  
**245**







|              |          |        |
|--------------|----------|--------|
| DATE         | REVISION | APP'VD |
| Jan 02, 2024 |          |        |

MSAG, LLC  
Orange, Virginia 22960

NOTE:  
SEE COVER SHEET FOR LEGEND AND NOTES  
PERTAINING TO THE CONSTRUCTION OF THIS MAP



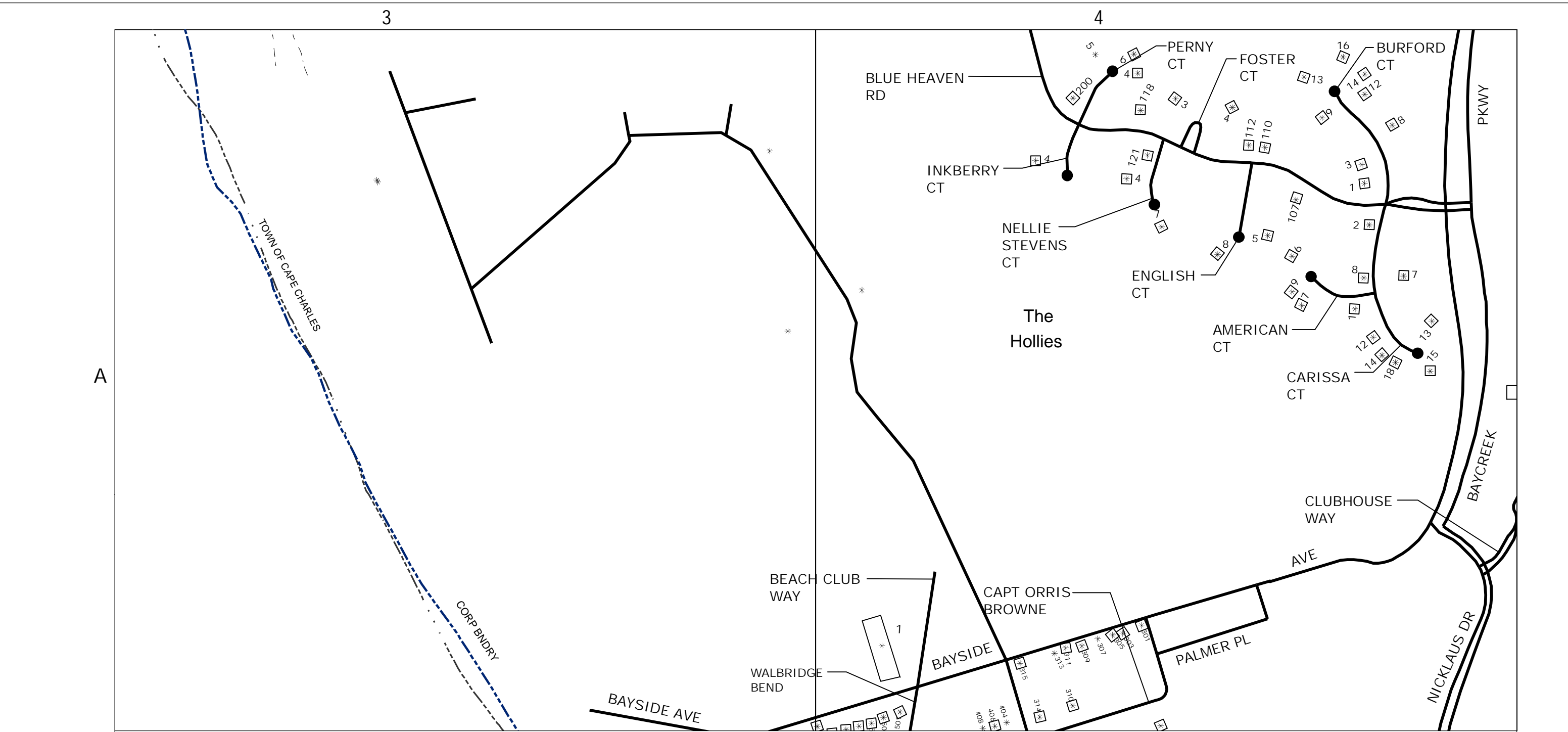
Matching Sheets

|     |     |
|-----|-----|
| 243 | 244 |
| 245 | 246 |
| 247 | 248 |

9-1-1 PLANIMETRIC MAP OF  
Town of CAPE CHARLES  
NORTHAMPTON COUNTY, VA.

SHEET NO.  
**246**





|              |          |        |
|--------------|----------|--------|
| DATE         | REVISION | APP'VD |
| Jan 02, 2024 |          |        |

MSAG, LLC  
Orange, Virginia 22960

NOTE:  
SEE COVER SHEET FOR LEGEND AND NOTES  
PERTAINING TO THE CONSTRUCTION OF THIS MAP

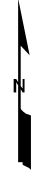


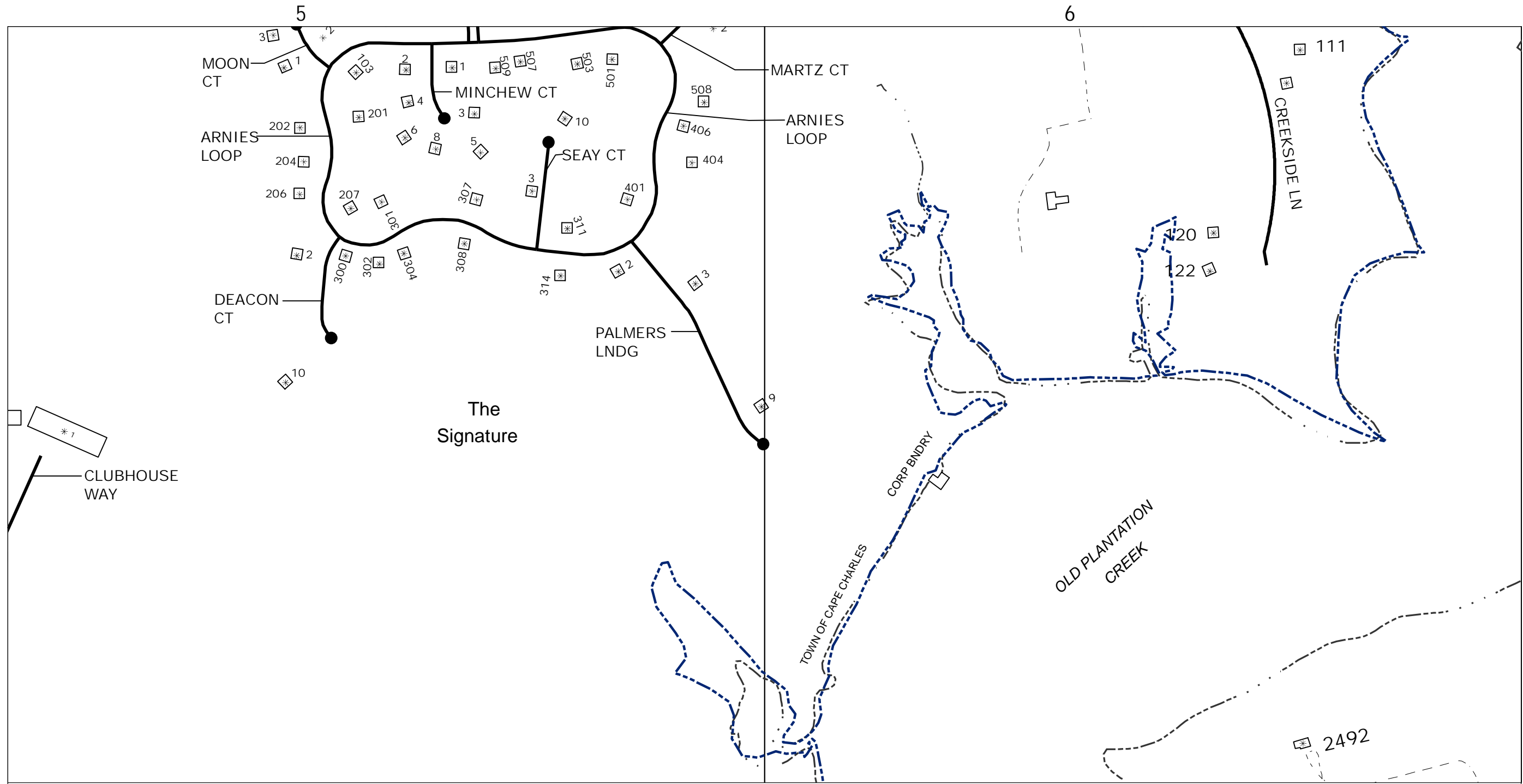
Matching Sheets

|     |     |
|-----|-----|
| 245 | 246 |
| 247 | 248 |
| 249 |     |

9-1-1 PLANIMETRIC MAP OF  
Town of CAPE CHARLES  
NORTHAMPTON COUNTY, VA.

SHEET NO.  
**247**





A

\*1

CLUBHOUSE WAY

|              |          |        |
|--------------|----------|--------|
| DATE         | REVISION | APP'VD |
| Jan 02, 2024 |          |        |

MSAG, LLC  
Orange, Virginia 22960

NOTE:  
SEE COVER SHEET FOR LEGEND AND NOTES  
PERTAINING TO THE CONSTRUCTION OF THIS MAP



Matching Sheets

|     |     |
|-----|-----|
| 245 | 246 |
| 247 | 248 |
| 249 |     |

9-1-1 PLANIMETRIC MAP OF  
Town of CAPE CHARLES  
NORTHAMPTON COUNTY, VA.

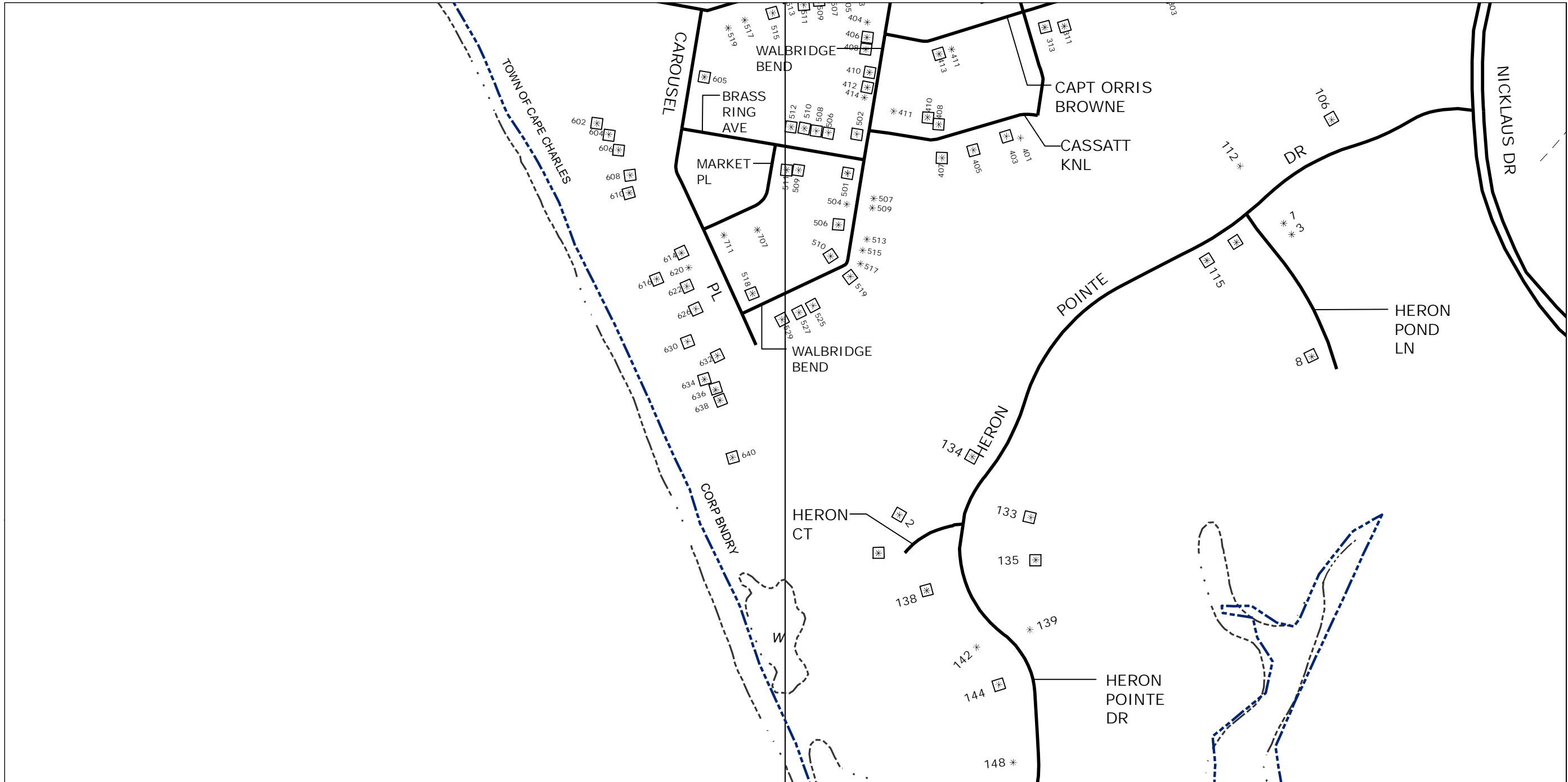
SHEET NO.  
**248**



3

4

B



|      |              |        |
|------|--------------|--------|
|      | Jan 02, 2024 |        |
| DATE | REVISION     | APP'VD |

MSAG, LLC  
Orange, Virginia 22960

NOTE:  
SEE COVER SHEET FOR LEGEND AND NOTES  
PERTAINING TO THE CONSTRUCTION OF THIS MAP

200 0 200 400 600 Feet

SCALE BAR

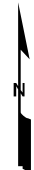
Matching Sheets

|     |     |
|-----|-----|
| 247 | 248 |
| 249 |     |

9-1-1 PLANIMETRIC MAP OF  
Town of CAPE CHARLES  
NORTHAMPTON COUNTY, VA.

SHEET NO.

249





# Town Areas of Northampton County, VA - Road Name Roster

| Name                  | Route | Low   | High  | Map |
|-----------------------|-------|-------|-------|-----|
| SPARROW LN            | 706   | 9338  | 9377  | 14  |
| W                     |       |       |       |     |
| WIGGINS LN            |       | 7472  | 7510  | 14  |
| WIGGINS LN            |       | 7510  | 7511  | 18  |
| WIGGINS LN            |       | 8000  | 8022  | 18  |
| WILLIAM F BERNART CIR |       | 10081 | 10088 | 14  |
| WOODSTOCK CT          |       | 10231 | 10379 | 14  |